

FLIGHT BRIEFING PACK

FLIGHT PLAN WEIGHT & BALANCE WEATHER TAF METAR NOTAMS GENDEC

02-10-2023 11:45

AVI001

SX-DEMO

AFIDNAI HELIPORT

AGIOS KOSMAS - PATMOS S. BEFON

LGSM

Ververelis Dimitris

CONTENTS

1. ICAO Flight Plan
2. General Declaration & PAX Manifest
3. Weight & Balance
4. Navigation Log
5. Weather Charts
6. METAR, TAF and SIGMET
7. NOTAM

Flight Briefing Pack PIC acceptance

Disclaimer: BRIEF, is intended to provide flight planning information and assistance in a complete Briefing Pack to pilots for flight safety and efficiency. BRIEF rely on data from various sources, including AIPs, weather forecasts, air traffic control, METAR, TAF, NOTAMs and navigation charts. While we strive to provide accurate and up-to-date information, we do not guarantee the accuracy, completeness, or timeliness of the information provided. It is the responsibility of the pilot to verify the information provided and make informed decisions based on their training, experience, and current conditions. For AOC operations the briefing pack should be accepted and signed by the pilot in command prior to the flight.

By using our BRIEF aviation services, you acknowledge that you have read and understand this disclaimer. You also agree to hold harmless AviTracer Flight Watch Solutions, its employees, contractors, and affiliates from any and all claims, liabilities, damages, or expenses that may arise from the use of our BRIEF aviation services.

ICAO FLIGHT PLAN

PRIORITY	ADDRESSEE(S)		
←←≡ FF →→	LGATZAZV LGGGYXYK LGGGZFZX LGGGZQZX LGMKZAZX LGMKZPZX LGMKZTZX LGSMZAZX LGSMZPZX LGSMZTZX LGSOZPZX LGTTYXYX _____ ←←≡		
FILING TIME	ORIGINATOR		
_____ →	K A V O X A A A ←←≡		
SPECIFIC IDENTIFICATION OF ADDRESSEE(S) AND/OR ORIGINATOR			
FPL MSG SUBMITTED USING AVITRACER BRIEF - OPS@AVITRACER.COM			
3 MESSAGE TYPE	7 AIRCRAFT IDENTIFICATION	8 FLIGHT RULES	TYPE OF FLIGHT
←←≡ (FPL)	— A V I 0 0 1	— V	G ←←≡
9 NUMBER	TYPE OF AIRCRAFT	WAKE TURBULENCE CAT.	10 EQUIPMENT
— 0 1	E C 2 0	/ L	— SY/S ←←≡
13 DEPARTURE AERODROME	TIME		
— Z Z Z Z	1 1 4 5 ←←≡		
15 CRUISING SPEED	LEVEL	ROUTE	
— N 0 1 0 0	V F R	→ H O L A R G O S A G I O S K O S M A S P A T R O K L O S K E A N O R T H	
S Y R O S F T E L I A L E T S O P A T M O S S O F I A B E F O N			
_____ ←←≡			
16 DESTINATION AERODROME	TOTAL EET	ALTN AERODROME	2ND ALTN AERODROME
— L G S M	HR MIN 0 1 5 5	→ _____	→ _____ ←←≡
18 OTHER INFORMATION			
— DEP/AFIDNAI HELIPORT 3812N02351E DOF/231002 REG/5BSNB RMK/HELICOPTER INTERMEDIATE STOP AT AGIOS KOSMAS 3752N02344E FOR 15 MINS EMBARKING 2 PAX INTERMEDIATE STOP AT PATMOS SOFIA BEFON 3720N02633E FOR 15 MINS DISEMBARKING 2 PAX _____) ←←≡			
SUPPLEMENTARY INFORMATION (NOT TO BE TRANSMITTED IN FPL MESSAGES)			
19 ENDURANCE	PERSONS ON BOARD		EMERGENCY RADIO
— E / HR MIN 0 3 0 0	→ P / 0 0 1		→ R / UHF VHF ELT X V E
SURVIVAL EQUIPMENT		JACKETS	
→ X / POLAR DESERT MARITIME JUNGLE P D M J		→ J / LIGHT FLUORES UHF VHF J L X X X	
DINGHIES			
→ X / NUMBER CAPACITY COVER COLOUR X / _____ C → _____ ←←≡			
AIRCRAFT COLOUR AND MARKINGS			
A / GREY			
REMARKS			
→ N / EMERGENCY FLOATS ←←≡			
PILOT-IN-COMMAND			
C / VERVERELIS D) ←←≡			
FILED BY			
		SPACE RESERVED FOR ADDITIONAL REQUIREMENTS	

GENERAL DECLARATION

(Outward / Inward)

Operator:	Private				
Marks of Nationality and Registration:	SX-DEMO	Flight No:	AVI001	Date:	02/10/2023
Departure from:	AFIDNAI HELIPORT		Arrival at:	LGSM	

CREW MANIFEST

NAME OF CREW	FUNC	BIRTH DATE	COUNTRY CODE	ID / PASSPORT NUMBER
Ververelis Dimitris	K1	07/04/68		AX12344

PASSENGER MANIFEST

NAME OF PASSENGER	BIRTH DATE	COUNTRY CODE	ID / PASSPORT NUMBER
Antonopoulos Kostas			XD31425
Chorafopoulou Irene			AS34252

Declaration of Health

For Official Use Only

Persons on board known to be suffering from illness other than airsickness or the effects of accidents, as well as those cases of illness disembarked during the flight:

Any other condition on board which may lead to the spread of disease

Details of each disinsecting or sanitary treatment (place, date, time, method) during the flight. If no disinsecting has been carried out during the flight give details of most recent disinsecting

Signed, if required, with date and time _____

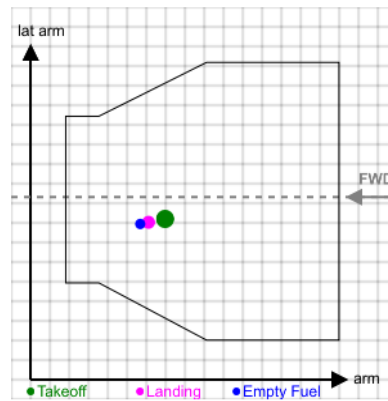
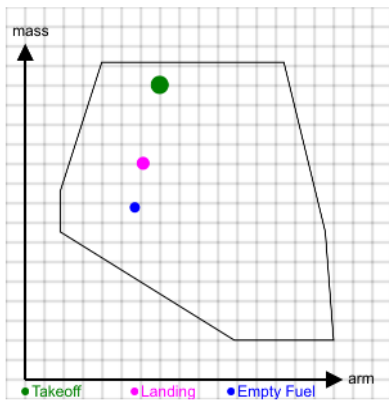
Crew member concerned

I declare that all statements and particulars contained in this General Declaration, and in supplementary forms required to be presented with this General Declaration, are complete, exact and true to the best of my knowledge and that all through passengers will continue/have continued on the flight.

SIGNATURE _____

Authorized Agent or Pilot-in-command

Stations		Longitudinal			Lateral	
Position	Name	Weight	Arm	Moment	Lat Arm	Lat Moment
BEW	Empty Weight	1135	419	475565	8.5	9647.5
Pilot	Ververelis <input type="button" value="v"/>	80	235	18800	360	28800
Co Pilot	Antonopoulos <input type="button" value="a"/> <input type="button" value="v"/>	90	235	21150	-360	-32400
Pax 1	Chorafopoulou <input type="button" value="c"/> <input type="button" value="v"/>	55	325	17875	-500	-27500
Pax 2		0	325	0	0	0
Pax 3		0	325	0	500	0
Cargo	Baggage Rear	<input type="text" value="0"/>	310	0	0	0
Cargo	Cargo	<input type="text" value="0"/>	410	0	0	0
ZFW	Zero Fuel Weight	1360	392	533120	-16	-21760
Fuel	Fuel	300	409	122700	0	0
TOW	Take Off Weight	1660	395	655700	-13	-21580
LDGW	Landing Weight	1468	393	576924	-15	-22020
Land Fuel	Fuel	108	409	44172	0	0



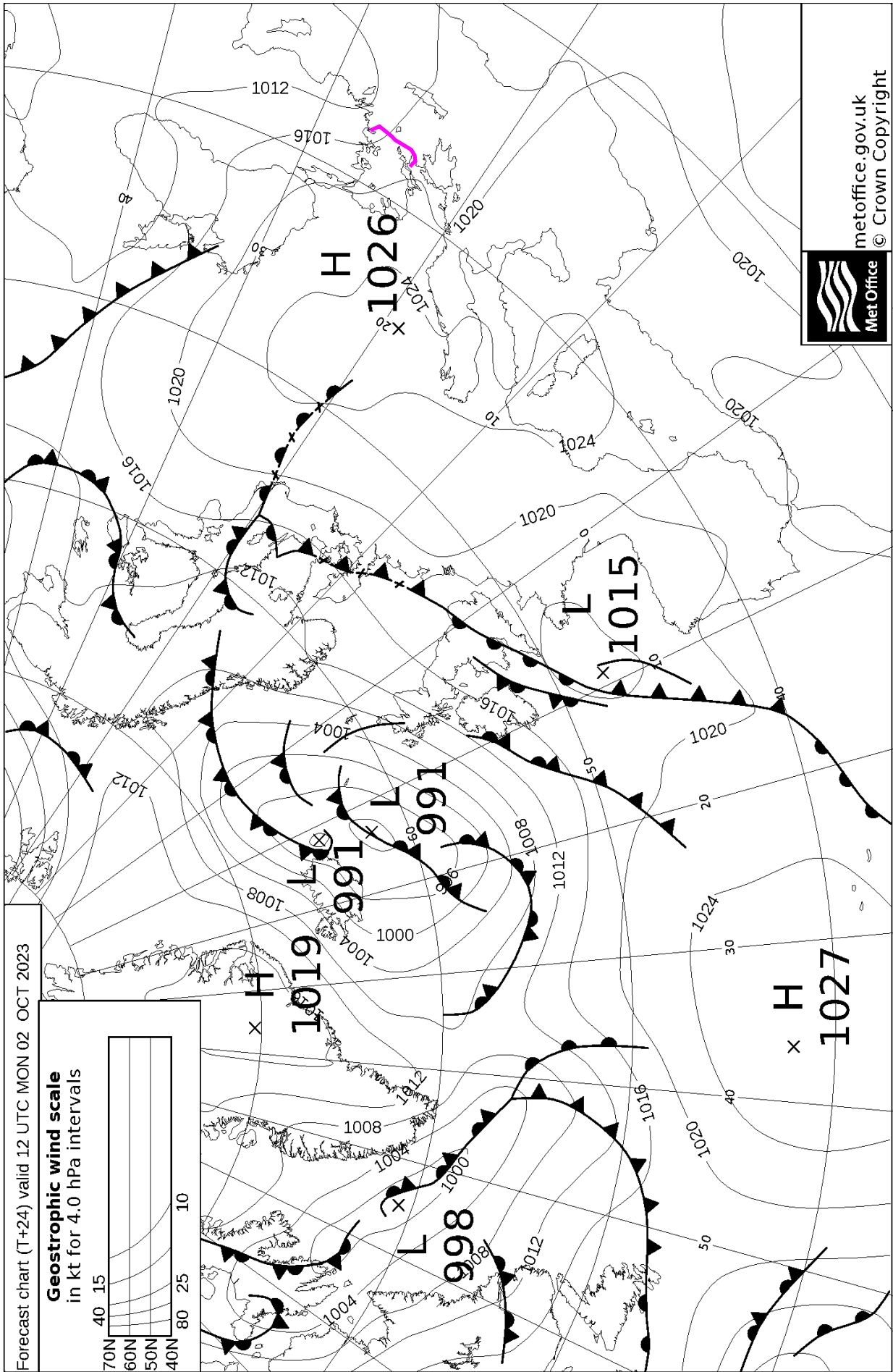
Navigation Log

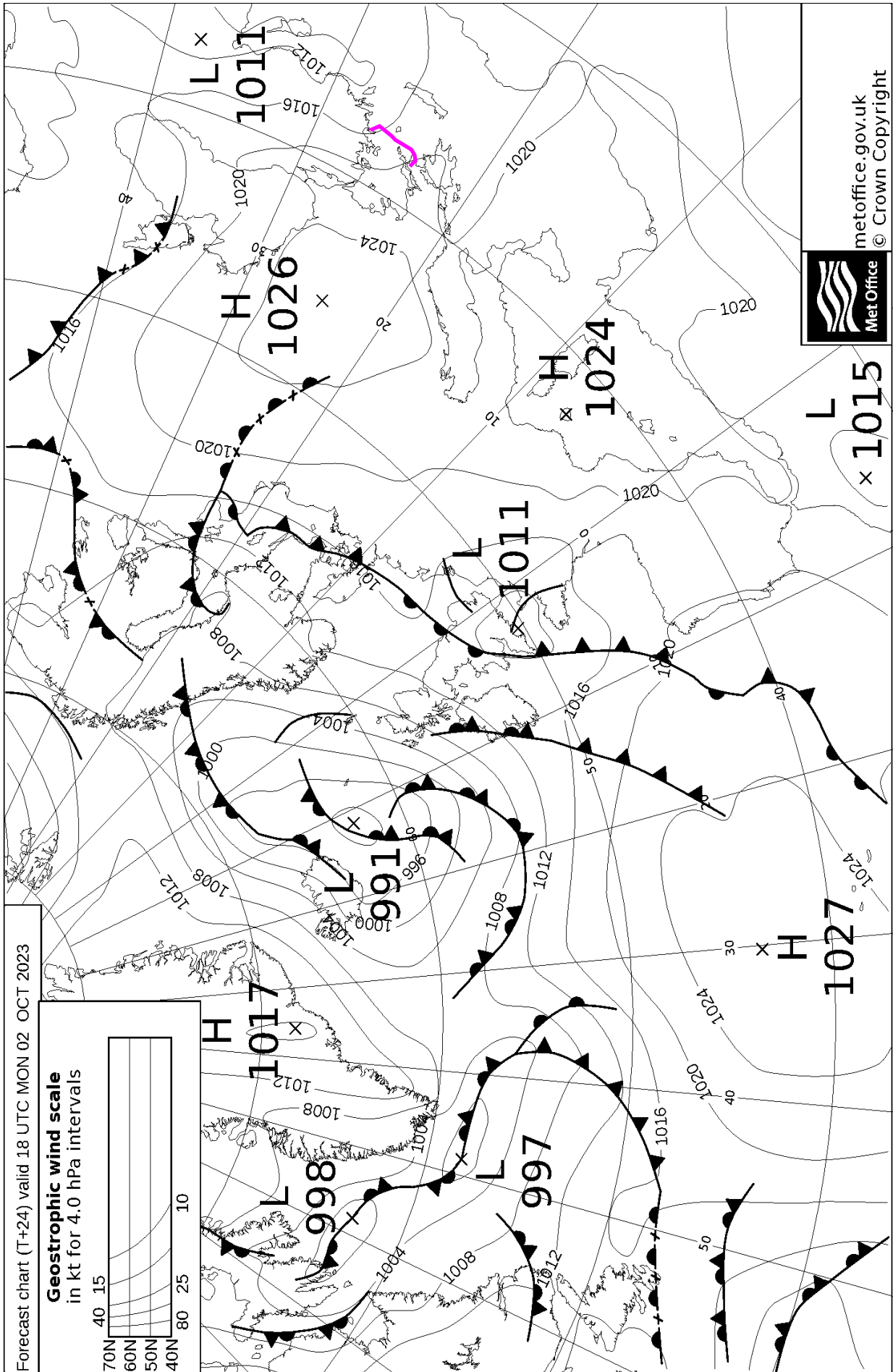
Departure (UTC)		Aircraft			Persons on board	
Date	Time	Flight ID	Reg.	Type	PIC	Pax
02-10-2023	11:45	AVI001	SXDEMO	EC20	Ververelis D.	2

ATIS	FLIGHT PLAN MESSAGE (FPL-AVI001-VG-EC20/L-SY/S-ZZZZ1145-N0100VFR HOLARGOS AGIOS KOSMAS PATROKLOS KEA NORTH SYROS FTELIA LETSO PATMOS SOFIA BEFON-LGSM0155-DEP/AFIDNAI HELIPORT 3812N02351E DOF/231002 REG/SXDEMO RMK/HELICOPTER INTERMEDIATE STOP AT AGIOS KOSMAS 3752N02344E FOR 15 MINS EMBARKING 2 PAX INTERMEDIATE STOP AT PATMOS SOFIA BEFON 3720N02633E FOR 15 MINS DISEMBARKING 2 PAX -E/0300 P/1 A/GREY J/L R/EV N/EMERGENCY FLOATS C/VERVERELIS D)
-------------	---

Airport/Waypoint	ALT	MT	TT	DIST L	ETE	FUEL L	GS	WIND
Coordinates	MSA	MH	TH	DIST R	CUMM	FUEL R	TAS	QNH/T(SL)
AFIDNAI HELIPORT N38 12.00012 E023 51.00008	1010			192		300		
	4500	186	191	12	00:06	10	115	007@13
3800N02348E N38 00.00003 E023 47.99998	4422	186	191	180	00:06	290	100	1020/23
	4500	197	202	9	00:04	7	120	016@20
AGIOS KOSMAS N37 51.99991 E023 44.00000	3989	198	203	171	00:10	283	100	1020/20
	3500	137	142	17	00:08	15	118	014@21
PATROKLOS N37 39.00010 E023 57.00013	3329	127	132	155	00:19	268	100	1020/20
	1500	112	117	18	00:10	17	108	014@24
KEA N37 30.99998 E024 17.00002	2503	100	105	137	00:29	251	100	1019/21
	3500	85	90	31	00:22	37	99	005@21
NORTH SYROS N37 30.99998 E024 55.99993	2414	71	76	106	00:51	214	100	1019/22
	3500	85	90	21	00:15	25	84	024@30
FTELIA N37 30.99998 E025 23.00007	2706	69	74	84	01:06	189	100	1018/22
	1500	102	107	13	00:08	14	98	024@31
LETSO N37 27.00016 E025 38.99998	1938	85	90	71	01:15	175	100	1017/21
	3500	94	99	44	00:29	50	95	015@31
PATMOS SOFIA BEFON N37 19.99992 E026 32.99993	2686	78	83	27	01:44	125	100	1016/23
	19	34	39	27	00:21	36	74	026@27
LGSM N37 41.35000 E026 54.73334	3923	30	35	0	02:06	89	100	1014/23
	19							

Phase	Time	Fuel	Remarks
Taxi	00:05	8	
Trip	02:06	211	
Contingency	00:06	11	
Alternate	00:00	0	
Reserve	00:20	33	
Fuel Required	02:37	263	
Extra	00:00	0	
Discretionary	00:22	37	
Total	03:00	300	





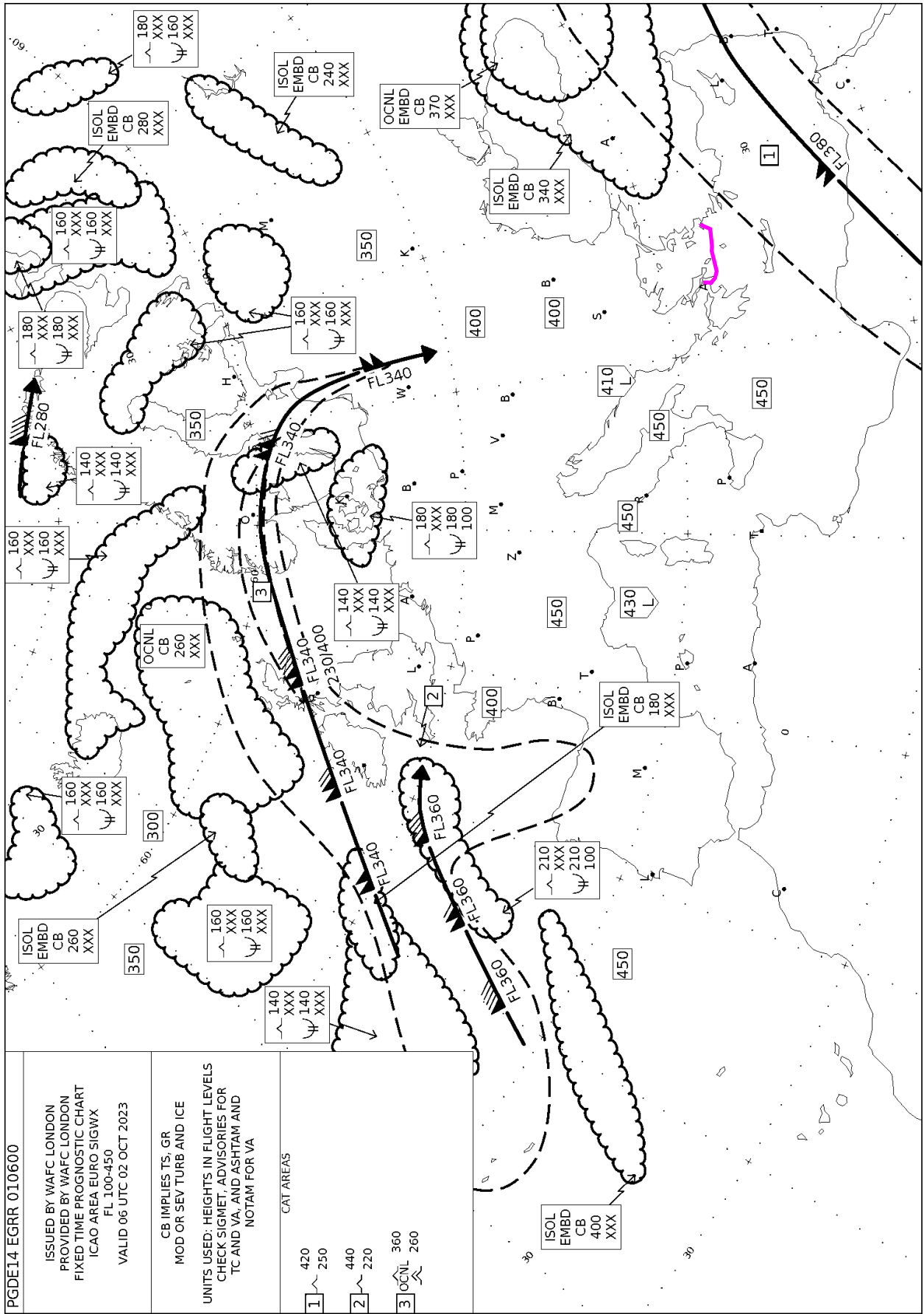
PGDE14 EGRR 010600

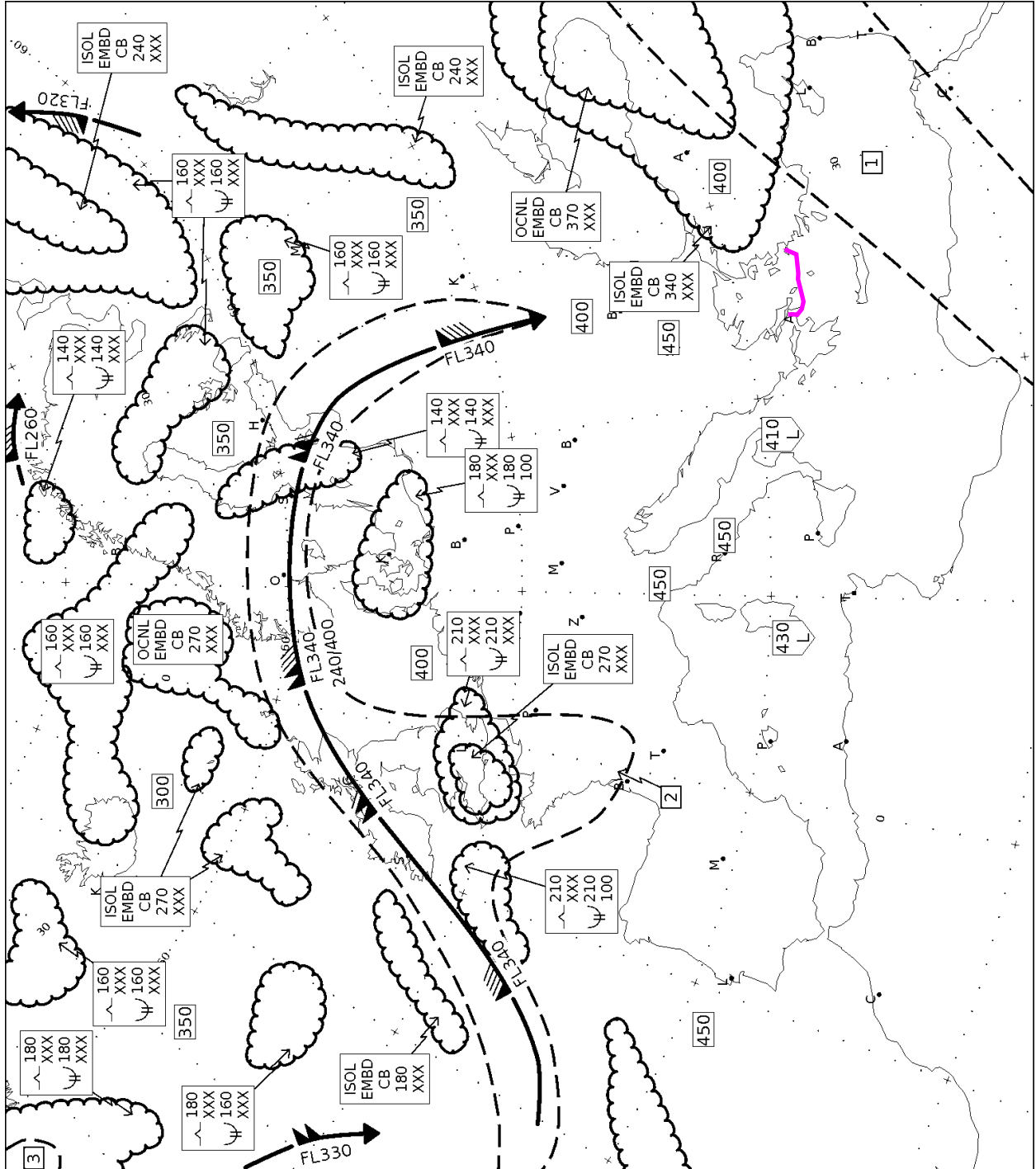
ISSUED BY WAFC LONDON
 PROVIDED BY WAFC LONDON
 FIXED TIME PROGNOSTIC CHART
 ICAO AREA EURO SIGWX
 FL 100-450
 VALID 06 UTC 02 OCT 2023

CB IMPLIES TS, GR
 MOD OR SEV TURB AND ICE
 UNITS USED: HEIGHTS IN FLIGHT LEVELS
 CHECK SIGMET, ADVISORIES FOR
 TC AND VA, AND ASHTAM AND
 NOTAM FOR VA

CAT AREAS

- 1 420
250
- 2 440
220
- 3 360
260





PGDE14 EGRR 011200

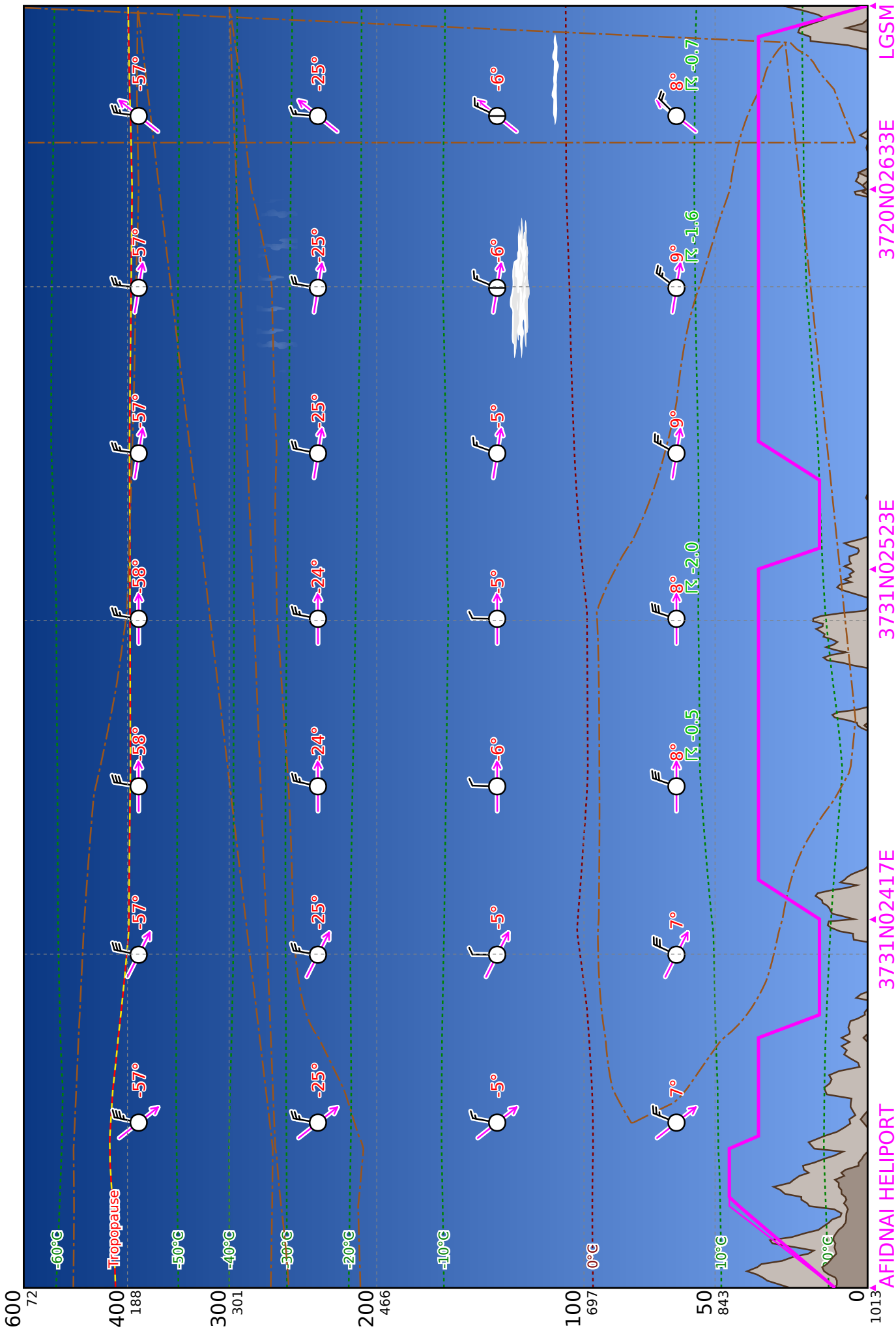
ISSUED BY WAFc LONDON
 PROVIDED BY WAFc LONDON
 FIXED TIME PROGNOSTIC CHART
 ICAO AREA EURO SIGWX
 FL 100-450
 VALID 12 UTC 02 OCT 2023

CB IMPLIES TS, GR
 MOD OR SEV TURB AND ICE

UNITS USED: HEIGHTS IN FLIGHT LEVELS
 CHECK SIGMET, ADVISORIES FOR
 TC AND VA, AND ASHTAM AND
 NOTAM FOR VA

CAT AREAS

1	450
2	300
3	200

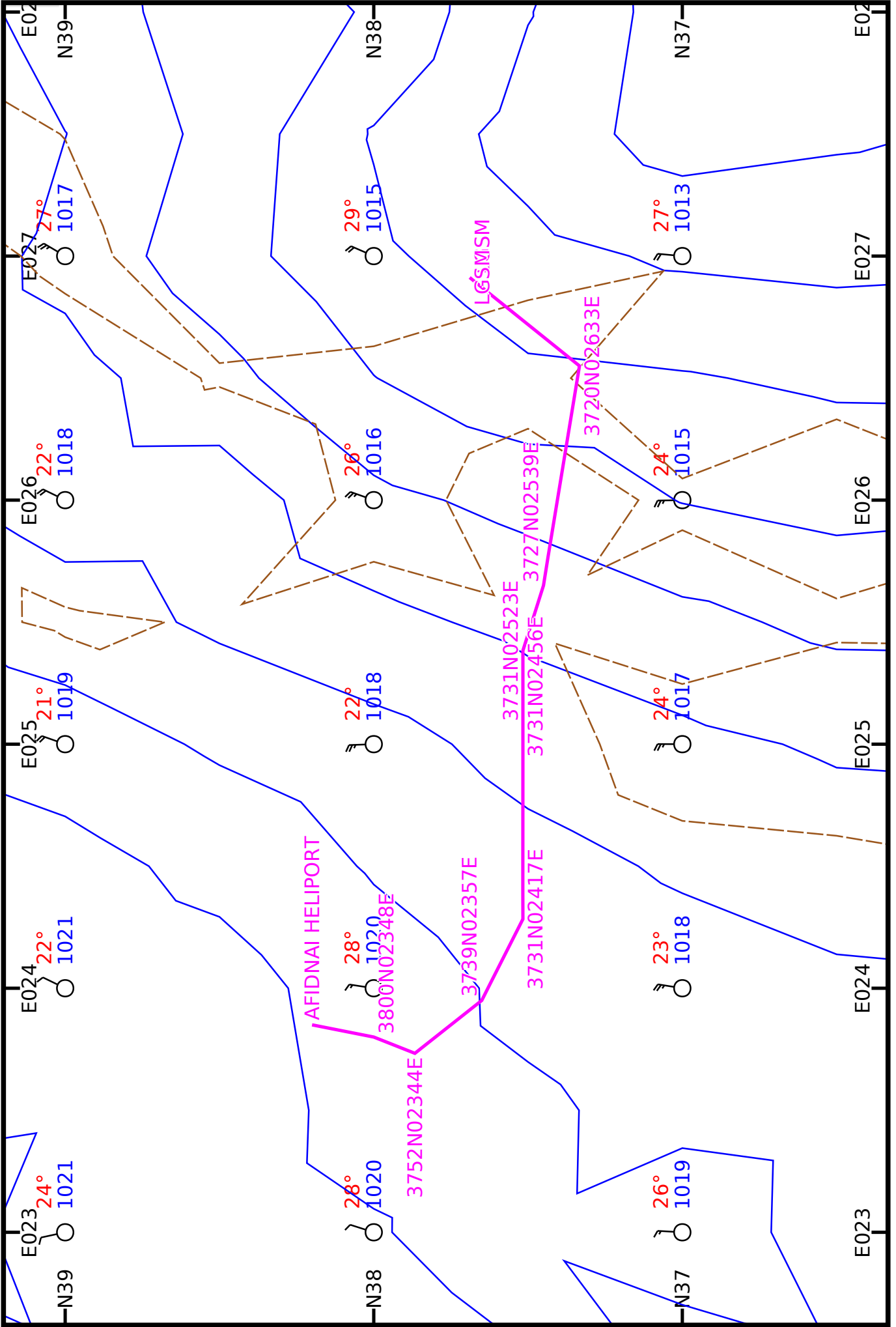


AFIDNAI HELIPIORT 2023-10-02 11:50Z → LGSM 13:54Z • GFS RefTime 2023-10-02 06:00Z • autorouter.aero

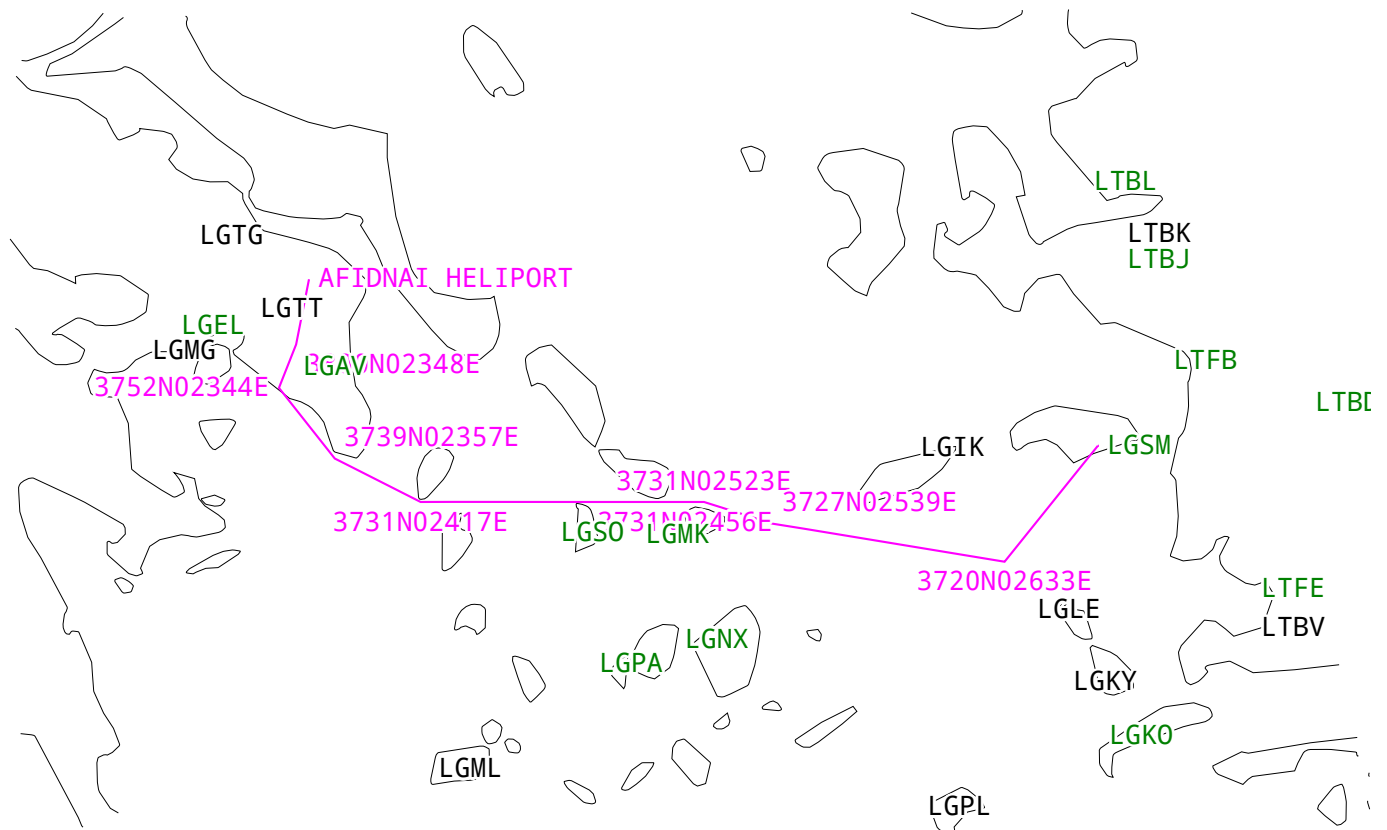
0 11:50 50 12:16 100 12:50 150 13:23

AFIDNAI HELIPIORT 2023-10-02 11:50Z → LGSM 13:54Z • GFS RefTime 2023-10-02 06:00Z • autorouter.aero

3731N02417E 3731N02523E 3720N02633E LGSM



2.4 METAR/TAF/SIGMET



Departure

LGTT 021100Z 36010KT 9999 SCT020 23/13 Q1020 RMK BKN070=

TAF LGTT 020700Z 0209/0218 36015KT 9999 FEW020 SCT050 TEMPO 0209/0218 36015G25KT=

Destination

LGSM 020950Z 36011KT 320V050 9999 FEW025 27/17 Q1015

LGSM 021050Z 36012KT 330V040 9999 SCT025 27/17 Q1014

TAF LGSM 020800Z 0209/0218 01015KT 9999 FEW020 TEMPO 0209/0218 01015G25KT

Enroute

LGAV 021050Z 02011KT 9999 FEW030 26/12 Q1020 NOSIG

TAF LGAV 020500Z 0206/0306 01010KT 9999 FEW025 BECMG 0208/0210 01020KT BECMG 0302/0304 01020G30KT

LGEL 021050Z 35007KT 9999 FEW020 SCT030 BKN070 25/13 Q1020

TAF LGEL 020500Z 0206/0306 36010KT 9999 FEW020 BECMG 0210/0212 FEW025 SCT060 BECMG 0218/0220 VRB05KT FEW020 BECMG 0303/0305 01012KT

LGIK 021000Z 32016KT 9999 SCT025 26/14 Q1016 RMK FEW070=

TAF LGIK 020700Z 0209/0218 36020KT 9999 FEW020 TEMPO 0212/0218 36020G32KT=

LGKO 021050Z 35018KT 9999 FEW018 25/15 Q1014

TAF LGKO 020500Z 0206/0306 36015G25KT 9999 FEW018 BECMG 0222/0300 36015KT

LGKY 021100Z 36016G26KT 9999 FEW025 24/14 Q1013 RMK HAND WIND ANEMOMETER OBSERVATION=

TAF LGKY 020100Z 0203/0212 34020KT 9999 FEW020 PROB30 TEMPO 0209/0212 5000 RA FEW018TCU SCT020=

LGLE 021000Z 36008KT 9999 FEW025 25/14 Q1015 RMK FEW080 R14 35017KT=

TAF LGLE 020700Z 0209/0218 35015KT 9999 SCT020 TEMPO 0212/0218 35015G25KT=

LGMG 021100Z 03010KT 9999 FEW025 25/16 Q1020 RMK BKN080=

TAF LGMG 020700Z 0209/0218 35012KT 9999 SCT020=

LGMK 021050Z 36021KT 9999 FEW020 24/14 Q1018

TAF LGMK 020800Z 0209/0218 36020KT 9999 FEW018 TEMPO 0212/0218 36022G32KT

LGML 021100Z 35018KT 9999 FEW018 26/16 Q1018 RMK SCT180 35018G25KT=

TAF LGML 020700Z 0209/0218 35015KT 9999 FEW020 TEMPO 0212/0218 35015G25KT=

LGNX 021050Z 36023KT 9999 FEW020 26/17 Q1017

LGPA 021050Z 35021KT CAVOK 25/16 Q1017

LGPL 021030Z AUTO 34016KT 290V030 //// // // 25/15 Q1014 RE//=

TAF LGPL 020100Z 0203/0212 33023KT 9999 FEW018 TEMPO 0203/0212 34023G35KT=

LGSO 021050Z 36019KT CAVOK 25/15 Q1018

TAF LGSO 020400Z 0206/0215 36020KT 9999 FEW020=

LGTG 021050Z 33008KT 9999 SCT030 23/13 Q1021 RMK FEW080 FEW180=

TAF LGTG 021100Z 0212/0221 36008KT 9999 SCT025 SCT070 TEMPO 0212/0216 06010KT=

LTBD 021050Z 09009KT 9999 SCT035 BKN080 27/13 Q1014

TAF LTBD 020740Z 0209/0218 VRB02KT 9999 SCT035 BKN100 BECMG 0209/0211 05013KT

LTLJ 021050Z 02022KT 9999 SCT030 BKN100 26/12 Q1016 NOSIG RMK RWY16 03020KT

TAF LTLJ 020440Z 0206/0306 36012KT 9999 SCT030 BKN100 BECMG 0206/0209 36020G30KT BECMG 0218/0221 35012KT CAVOK

TAF LTLK 020740Z 0209/0218 35018G30KT 9999 SCT035 BKN100

LTBL 021016Z 01015G27KT 340V050 9999 SCT040 SCT100 27/11 Q1017 NOSIG RMK RWY17 35016G27KT

TAF LTBL 020740Z 0209/0218 36012KT 9999 SCT035 SCT100 TEMPO 0211/0215 36015G25KT BECMG 0215/0218 CAVOK

TAF LTLV 020740Z 0209/0218 VRB02KT CAVOK BECMG 0209/0210 35014KT FEW035 BKN100

LTLF 021050Z 04013KT 360V080 9999 SCT035 BKN100 26/13 Q1015

TAF LTLF 020740Z 0209/0218 02013G25KT 9999 SCT035 BKN100 BECMG 0215/0218 05012KT

LTFE 021050Z 35016KT 310V030 9999 SCT035 28/12 Q1012 NOSIG RMK RWY10 02017KT

TAF LTFE 020440Z 0206/0306 03007KT CAVOK BECMG 0208/0210 02018KT FEW035 BKN100 BECMG 0218/0222 03007KT CAVOK

Category	Ceiling	Visibility
Unspecified	no flight rule classification	
Low Instrument Flight Rules LIFR	below 500 feet AGL	and/or less than 1 mile
Instrument Flight Rules IFR	500 to below 1000 feet AGL	and/or 1 mile to less than 3 miles
Marginal Visual Flight Rules MVFR	1000 to 3000 feet AGL	and/or 3 mile to less than 5 miles
Visual Flight Rules VFR	greater than 3000 feet AGL	and greater than 5 miles

3 ATC Briefing

3.1 Addressing

FIR LGGG
 AFTN LGATZAZV LGATZAZX LGAVZPZX LGAVZTZX LGMKZAZX LGMKZPZX LGMKZTZX LGSMZAZX LGSMZPZX
 LGSMZTZX LGSOZPZX LGSOZTZX LGTGZAZX

3.2 AUGUR GPS RAIM Prediction Tool – Terminal/Approach Tool

retrieved 2023-10-02 11:22:11Z

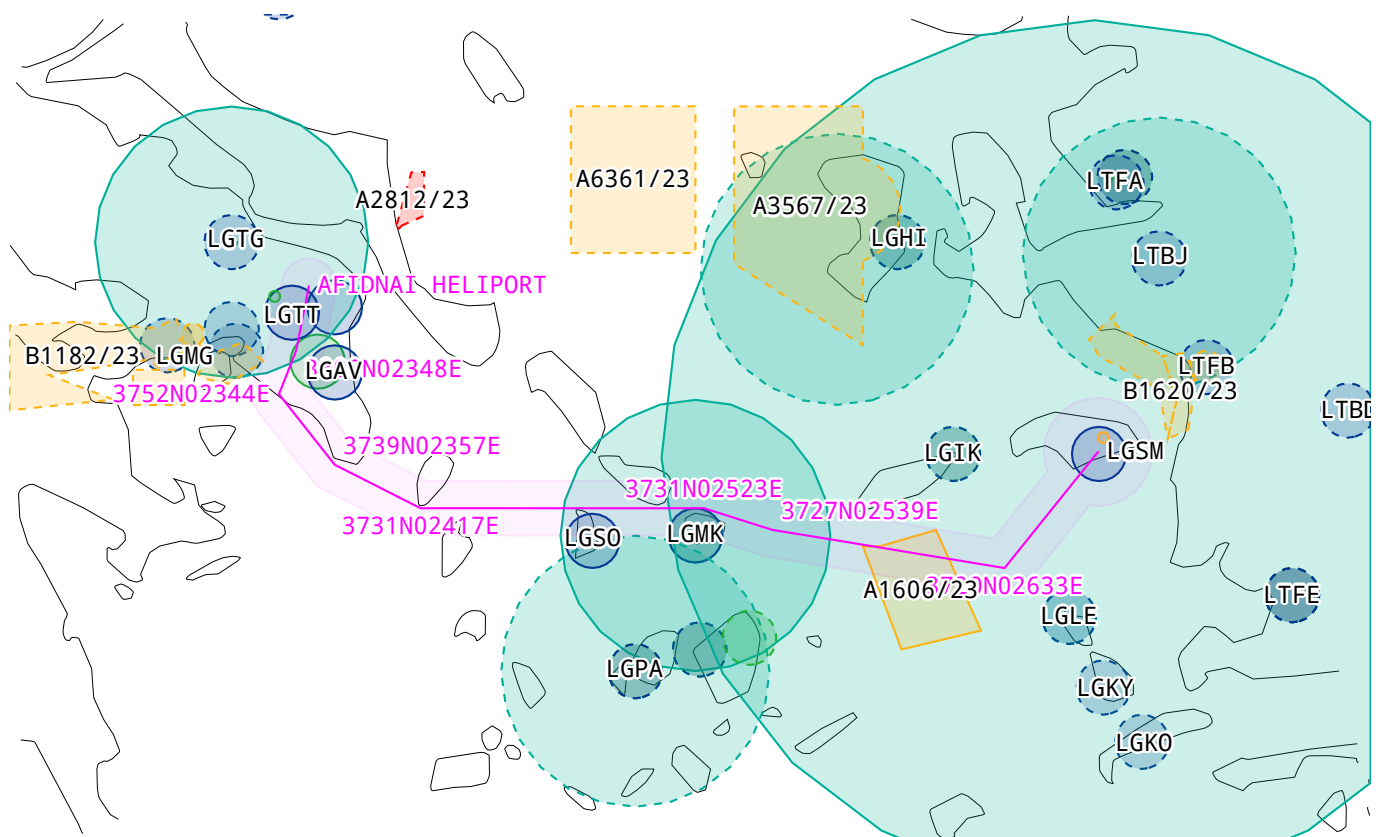
Configuration

Time Mon, 02 Oct 2023 11:15:00 ... Mon, 02 Oct 2023 12:25:00 UTC

Outages

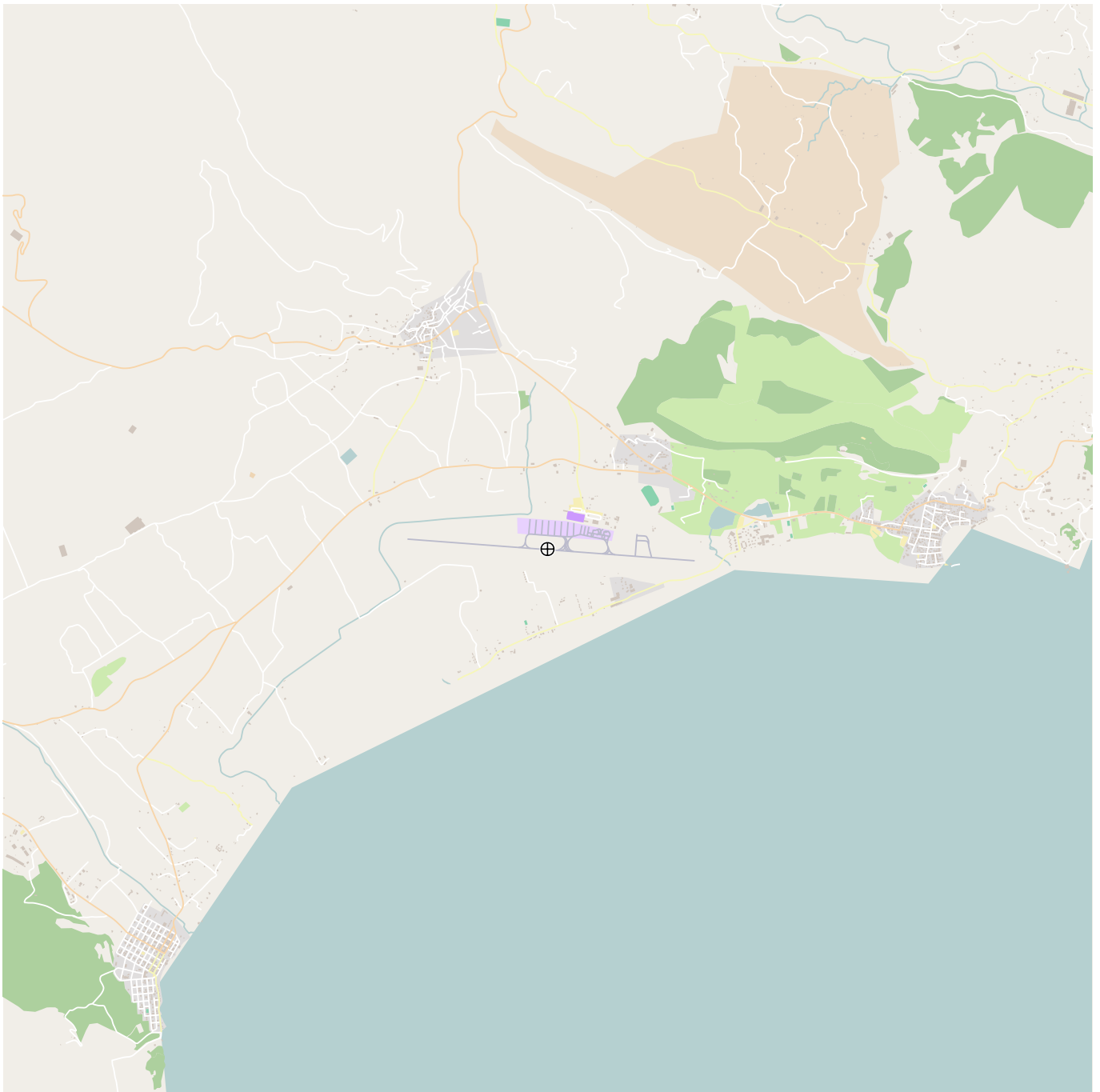
Airport Integrity Algo Outages

3.3 NOTAM



Color	Description	Color	Description
—	Prohibited, Restricted and Danger Areas	—	Military Operations Areas
—	Parachute Jumping Areas	—	Navigation Related
—	Aerodrome Related	—	Other

Destination LGSM SAMOS / ARISTARCHOS OF SAMOS



LGSM AIR/GROUND FACILITY UNSERVICEABLE - [suppress](#)

B1274/23

From 2023-09-30 11:13 until 2023-12-30 20:59
MIL FREQ 257.800 MHZ AND 243.000 MHZ U/S.

↑

LGSM AERODROME CONCENTRATION OF BIRDS - [suppress](#)

B1213/23

From 2023-09-25 16:19 until 2023-12-25 21:59
CONCENTRATION OF BIRDS INCLUDING GULLS, BIRDS OF PREY, CROWS AND
OTHER SMALL PASSERINES IN THE VICINITY OF THE AIRPORT.
CAUTION ADVISED.

↑

LGSM AERODROME HOURS OF SERVICE - [suppress](#)

B1147/23

From 2023-09-13 09:29 until 2023-10-28 23:59
SAMOS/ARISTARCHOS AD OPR HR AS FLW:
FROM 13/9 TILL 28/10
DAILY 0330-1830 UTC
NOTES:
1.WED 27/9 0330-1900 UTC
2.IF THERE ARE NEW OR ADDITIONAL REQ FROM AIRLINES,

OPR HR WILL BE ADJUSTED ACCORDINGLY TO ACCOMODATE THOSE FLT.	↑
LGSM AERODROME AVAILABLE, PRIOR PERMISSION REQUIRED - suppress	B1091/23
From 2023-08-28 10:41 until 2023-11-30 21:59 FOR ALL GA/BA FLT PPR. PLEASE REF TO: 1.AIP LGSM AD 2.20 2. HTTPS://WWW.FRAPORT-GREECE.COM/ENG/OUR-EXPERTISE-AND SERVICES AVIATION/PPR-PROCEDURE-AND GUIDLINES.	↑
LGSM MOVEMENT AREA PLAIN LANGUAGE - suppress	B1212/23
From 2023-09-25 16:21 until 2023-12-25 21:59 CAUTION ADVISED DURING TAKE OFF, LANDING AND TAXIING DUE TO POSSIBLE ENTRANCE OF JACKALS ON THE RWYS AND TWYS, ESPECIALLY DURING SR AND SS.	↑
LGSM THRESHOLD PLAIN LANGUAGE - suppress	B1092/23
From 2023-08-28 10:46 until 2023-11-30 21:59 LACK OF TURN PAD MARKINGS IN THR RWY 09/27, BLUE TURN PAD EDGE LIGHTS AVAILABLE, CAUTION ADVISED.	↑
LGSM NON-DIRECTIONAL RADIO BEACON UNSERVICEABLE - suppress	B1273/23
From 2023-09-30 11:12 until 2023-12-30 20:59 SAMOS NDB SMO 375 KHZ U/S.	↑
LGSM FLOW CONTROL PROCEDURE PLAIN LANGUAGE - suppress	B1243/23
From 2023-09-29 04:58 until 2023-12-30 21:59 DEP PLANNING INFO (DPI) MSG PROVIDED TO NETWORK MANAGER OPS CENTER (NMOC).	↑
LGAV ATHINAI/ ELEFThERIOS VENIZELOS	
LGAV AIR/GROUND FACILITY UNSERVICEABLE - suppress	A2236/23
From 2023-07-07 07:16 until 2023-10-10 21:00 VENIZELOS RADIO G/A/G FREQ 5637KHZ AND 2989KHZ U/S.	↑
LGAV AERODROME CONCENTRATION OF BIRDS - suppress	A2408/23
From 2023-07-20 12:06 until 2023-10-20 23:57 CONCENTRATION OF BIRDS INCLUDING FALCONS, DOVES, STORKS, BUZZARDS, STARLINGS, WADERS, WATERFOWL, SWALLOWS, SWIFTS AND OTHER SMALL PASSERINES, IN THE VICINITY OF THE AIRPORT. FOR DETAILS REF AIP GREECE ENR 5.6 AND AD2-LGAV PARAGR 2.23.	↑
LGAV HELICOPTER ALIGHTING AREA/PLATFORM CLOSED - suppress	A3424/23
From 2023-09-22 07:38 until 2023-12-22 23:59 HELICOPTER FLIGHTS TO/FROM HELICOPTER ALIGHTING AREAS/PLATFORMS IN COORDINATES, 375648.54N 0235411.66E (SUPERIOR AIR), 375302.70N 0235519.70E (BELLAVIA AVIATION), 375307.00N 0235438.50E (JETWAY AVIATION), WITHIN LGAV ATZ, ARE SUSPENDED.	↑
LGAV APRON PLAIN LANGUAGE - suppress	A3506/23
From 2023-10-01 00:00 until 2023-10-15 23:59 DUE TO INCREASED NUMBER OF ACFT ON GROUND, PPR FOR LONG STAY, MORE THAN 12 HR, OF ANY ACFT IN ATHINAI/ELEFThERIOS VENIZELOS INTL AIRPORT.	↑
LGAV AIRCRAFT STANDS PLAIN LANGUAGE - suppress	A2414/23
From 2023-07-20 13:12 until 2023-10-20 23:59 TEMPORARY PARKING STANDS: G21, G22, G23, G24, G25, G26, G27, G28,	

G29, G30, G31, G32, G33, G34 ARE USED FOR GENERAL AND BUSINESS AVIATION ACFT IN THE CARGO APRON AREA-1. REF AIP GREECE AD2-LGAV-APDC. ARRIVING ACFT SHALL TAXI-IN UNDER FOLLOW-ME GUIDANCE. ↑

LGAV AIRCRAFT STANDS CLOSED - [suppress](#) **A2412/23**
From 2023-07-20 13:05 until 2023-10-20 23:59
HELIPORT STANDS H01, H09, H13 AND H14 CLSD. ↑

LGAV TAXIWAY PLAIN LANGUAGE - [suppress](#) **A3507/23**
From 2023-09-27 12:50 until 2023-10-31 23:59
TWY Y2 ALTERNATIVE DASHED CL NOT IN USE. ↑

LGAV TAXIWAY PLAIN LANGUAGE - [suppress](#) **A3434/23**
From 2023-09-22 12:00 until 2023-10-31 23:59
TAXILANE C-GREEN NOT IN USE. REF AIP GREECE AD2-LGAV-10 PARAGRAPH 2.20.2.1 (N) 07 SEP 2023. ↑

LGAV TAXIWAY CLOSED - [suppress](#) **A3433/23**
From 2023-09-22 12:00 until 2023-10-31 23:59
TWY C BTN TWY LINK D9 AND TWY LINK D10 CLSD DUE TO WIP ↑

LGAV OBSTACLE ERECTED - [suppress](#) **A3508/23**
From 2023-09-27 12:51 until 2023-10-31 23:59
MOBILE CRANE OPERATING DURING AVIATION DAYTIME AT APRX PSN [375658N 0235736E](#), CLOSE TO BIG HANGAR NORTH OF FIRE STATION. ELEV 200FT AGL/420FT AMSL. CAUTION ADVISED. ↑

LGAV OBSTACLE ERECTED - [suppress](#) **A2413/23**
From 2023-07-20 13:11 until 2023-10-20 23:59
MOBILE EQUIPMENT OF 20M HEIGHT ABOVE GROUND IS ERECTED IN THE HELIPORT AREA, (APRX 140M SOUTHWEST OF FATO), DUE TO WIP. APRX PSN [375645N 0235715E](#). CAUTION IS ADVISED. ↑

LGAV OBSTACLE LIGHTS ON UNSERVICEABLE - [suppress](#) **A2409/23**
From 2023-07-20 12:19 until 2023-10-20 23:59
OBST LIGHT LP2 SPATA, MPOURA HILL, COORD. [375811N 0235332E](#) U/S. REF AIP GREECE AD2-LGAV-32, 2.23.3.1. ↑

LGAV VFR APPROACH PROCEDURE PLAIN LANGUAGE - [suppress](#) **A1007/23**
From 2023-03-24 12:26 until PERM
AMEND PARAGRAPH 3.2 OF PAGE 1/2, UNDER TITLE ATHINA TMA-VFR ROUTES DESCRIPTION, TO READ:
ACFT DESTINED TO ELEFSIS AIRPORT SHOULD HOLD OVER EGN, EAST AIGINA OR KASTELLA AND SHOULD NOT ENTER ELEFSIS CTR BEFORE ESTABLISHING CONTACT WITH ATH TMA INFO AND RECEIVING THE RELEVANT CLEARANCE. ↑

LGKN MARATHON / KOTRONI

LGKN RUNWAY PLAIN LANGUAGE - [suppress](#) **M0573/23**
From 2023-08-09 08:48 until 2023-10-09 10:00
RWY 03/21 AND RWY 30/12 IN USE WITHOUT MARKINGS. CAUTION ADVISED. ↑

LGKN TAXIWAY CLOSED - [suppress](#) **M0575/23**
From 2023-08-09 08:54 until 2023-10-09 10:00
TAXIWAYS T1-T2-T3-T4-T5 IN USE WITHOUT MARKINGS. CAUTION ADVISED. ↑

<p>LGMK RUNWAY EDGE LIGHTS PLAIN LANGUAGE - suppress From 2023-09-30 10:10 until 2023-12-30 23:59 RWY EDGE LIGHTS ARE MISSING: A. FOR A DISTANCE OF 120M AFTER THRESHOLD RWY 16 B. FOR A DISTANCE OF 60M AFTER THRESHOLD RWY 34 C. FOR A DISTANCE OF 120M BEFORE END RWY 34 D. FOR A DISTANCE OF 60M BEFORE END RWY 16.</p>	<p>B1267/23</p> <p style="text-align: right;">↑</p>
<p>LGMK MOVEMENT AREA PLAIN LANGUAGE - suppress From 2023-07-30 07:18 until 2023-10-30 23:59 A/C ARRIVING AT NOSE IN PARKING POSITION, NO DOCKING SYSTEM AVAILABLE. TAXI IN TO PARKING POSITION ONLY UNDER MARSHALLER'S INSTRUCTIONS. IF MARSHALLER NOT IN SIGHT, AIRCRAFT SHALL HOLD POSITION UNTIL THE MARSHALLER IS PRESENT. A/C DEPARTING FROM NOSE IN PARKING POSITION, CREW SHALL CONTACT ATC TO REQUEST CLEARANCE FROM PUSH AND START BY REPORTING AIRCRAFT PARKING STAND NUMBER WHEN FULLY READY AND PUSHBACK TRACTOR CONNECTED.</p>	<p>B0983/23</p> <p style="text-align: right;">↑</p>
<p>LGMK MOVEMENT AREA PLAIN LANGUAGE - suppress From 2023-07-30 07:18 until 2023-10-30 23:59 A/C ARRIVING AT ROLL-THROUGH PARKING POSITION, TAXI IN TO PARKING POSITION WITH MANDATORY FOLLOW-ME GUIDANCE AND UNDER MARSHALLER'S INSTRUCTIONS. IF THE MARSHALLER IS NOT IN SIGHT, FOLLOW ME VEHICLE SHALL HOLD POSITION UNTIL THE MARSHALLER IS PRESENT. A/C DEPARTING FROM ROLL-THROUGH PARKING POSITION, CREW SHALL CONTACT ATC TO REQUEST CLEARANCE FOR ENGINE START UP WHEN FULLY READY AND MARSHALLER IS PRESENT. TAXI OUT AFTER ATC CLEARANCE WITH FOLLOW-ME GUIDANCE MANDATORY.</p>	<p>B0982/23</p> <p style="text-align: right;">↑</p>
<p>LGMK VOR/DME PLAIN LANGUAGE - suppress From 2023-07-19 07:40 until 2023-10-19 23:59 MIKONOS VOR/DME MKN 110MHZ/CH37X U/S AT RADIAL SECTOR 85-115 CW 25NM BLW 7000FT.</p>	<p>A2392/23</p> <p style="text-align: right;">↑</p>
<p>LGMK OBSTACLE LIGHTS ON UNSERVICEABLE - suppress From 2023-08-11 14:15 until 2023-11-11 14:00 OBST LGT F7 AND F9 U/S. REF AIP AD 2 LGMK-4.</p>	<p>B1044/23</p> <p style="text-align: right;">↑</p>
<p>LGMK AERODROME CONTROL TOWER PLAIN LANGUAGE - suppress From 2023-07-20 05:56 until 2023-10-20 23:59 ALDIS LAMP U/S.</p>	<p>B0926/23</p> <p style="text-align: right;">↑</p>
<p>LGSA CHANIA / IOANNIS DASKALOGIANNIS</p>	
<p>LGSA VOR UNSERVICEABLE - suppress From 2023-08-28 06:10 until 2023-11-28 21:59 PALEOCHORA VOR/DME, PLH 114.60 MHZ/CH93X, VOR PART U/S.</p>	<p>A3041/23</p> <p style="text-align: right;">↑</p>
<p>LGSO SYROS / DIMITRIOS VIKELAS</p>	
<p>LGSO AIR/GROUND FACILITY UNSERVICEABLE - suppress From 2023-09-04 04:37 until 2023-12-04 07:00 G/A/G SYROS RADIO FREQ HF 5637 KHZ AND 2989 KHZ U/S.</p>	<p>D0554/23</p> <p style="text-align: right;">↑</p>
<p>LGSO AERODROME HOURS OF SERVICE - suppress From 2023-09-29 09:12 until 2023-10-28 23:59 SYROS/DIMITRIOS VIKELAS AD OPR HR AS FLW: FROM 29/09 TILL 28/10 MON TUE WED THU 0530-1100 FRI SAT SUN 0630-1230</p>	<p>D0608/23</p>

NOTES

04/10 0345-0915
28/10 CLSD

↑

LGSO AERODROME PLAIN LANGUAGE - [suppress](#)

D0561/23

From 2023-09-06 05:02 until 2023-12-04 07:00
SIGNAL FLARES NOT AVAILABLE

↑

LGSO AERODROME AVAILABLE, PRIOR PERMISSION REQUIRED - [suppress](#)

D0559/23

From 2023-09-06 04:57 until 2023-12-04 07:00
DUE TO OPERATIONAL REASONS, 24 HOUR PRIOR NOTICE FOR LANDING AND
PARKING PERMISSION IS REQUIRED FOR ALL GENERAL AND NON SCHEDULED
FLIGHTS. E-MAIL:KASOVGAE(AT)HASP.GOV.GR AND/OR KASOV(AT)HASP.GOV.GR
PRIOR CO-ORDINATION WITH SKYSERV HANDLING AGENCY IS ALSO REQUIRED
E-MAIL: JSYSM(AT)SKYSERV.AERO, TEL: +302281087025 AND
MOBILE PHONE +306936093723.

↑

LGSO AERODROME CONCENTRATION OF BIRDS - [suppress](#)

D0557/23

From 2023-09-06 04:36 until 2023-12-04 07:00
BIRD CONCETRATION INCLUDING GULLS IN THE VICINITY OF THE AIRPORT
MAINLY AT THRESHOLDS OF RWY 36/18.

↑

LGSO THRESHOLD LIGHTS UNSERVICEABLE - [suppress](#)

D0560/23

From 2023-09-06 05:02 until 2023-12-04 07:00
RTILS RWY 36/18 U/S.

↑

LGSO RUNWAY WORK IN PROGRESS - [suppress](#)

D0558/23

From 2023-09-06 04:56 until 2023-12-04 07:00
RWY 36 FIRST 70M CLOSED, REF AIP GREECE
AD2-LGSO-ADC, DUE TO WIP.
ALL MARKINGS AND LIGHTING IN CLOSED PART OBLITERATED, NO CHEVRON OR
CLOSED AREA MARKINGS AVAILABLE.
TEMPORARY RWY 18/36 DECLARED DISTANCES AS FOLLOWS:
TORA / TODA / ASDA / LDA = 1010M.
RWY36 NEW TEMPORARY THR COORDINATES 37250774N 025565930E.
ELEVATION 71.80M AMSL.RWY 36 PAPI TEMPORARILY U/S.

↑

LGSO RUNWAY PLAIN LANGUAGE - [suppress](#)

D0518/23

From 2023-08-24 07:24 until 2023-11-02 10:00
REFERENCE TO AIP AD 2.12 RESA NOT ESTABLISHED.

↑

LGTT TANAGRA

LGTT VOR/DME UNSERVICEABLE - [suppress](#)

A3296/23

From 2023-09-14 09:43 until 2023-12-14 12:00
TANAGRA VOR/DME TGG 111.80MHZ/CH55X U/S.

↑

LGTT DEKELIA TATOI

LGTT WIND DIRECTION INDICATOR UNSERVICEABLE - [suppress](#)

M0635/23

From 2023-09-07 15:32 until 2023-12-06 22:00
WIND DIRECTION INDICATOR RWY 21 U/S.

↑

LGGG ATHINAI FIR

LTBB LGGG FLIGHT INFORMATION REGION PLAIN LANGUAGE - [suppress](#)

A7344/23

From 2023-10-02 10:00 until 2023-10-03 08:30
NAVIGATIONAL WARNING TO ALL CONCERNED:

REF (A) TURKISH WARNING NOTAM A7341/23
REF (B) GREEK WARNING NOTAM A3575/23

THE VIEWS EXPRESSED IN TURKISH NAVIGATION WARNING NOTAM IN REF (A) REMAIN UNCHANGED AND TURKISH NOTAM IN REF (A) IS VALID AND EFFECTIVE. THE GREEK NOTAM IN REF (B) IS NULL AND VOID.

TURKIYE ALSO WOULD LIKE TO EMPHASIZE THAT NO FURTHER EXPLANATION WILL BE GIVEN TO ANY OBJECTION RAISED TO TURKISH NOTAM IN REF (A).

↑

LTBB LGGG FLIGHT INFORMATION REGION PLAIN LANGUAGE - [suppress](#)

A7341/23

From 2023-10-02 08:05 until 2023-10-03 08:30
NAVIGATIONAL WARNING TO ALL CONCERNS:

THIS NOTAM IS ISSUED TO CLARIFY THE 'A3567/23' LGGGYNYX NOTAM ISSUED BY GREEK CAA.

THE 'A3567/23' NOTAM ISSUED BY GREEK CAA CONSTITUTES A BREACH OF GREECE'S TREATY OBLIGATIONS PERTAINING TO THE DEMILITARIZED STATUS OF EASTERN AEGEAN ISLANDS UNDER 'THE 1914 SIX POWERS' DECISION' AND 'THE 1923 LAUSANNE PEACE TREATY (WITH ITS ANNEX, THE CONVENTION RELATING TO THE REGIME OF THE STRAITS)'. IPSARA (PSARA) AND SAKIZ (CHIOS) MENTIONED IN THE NOTAM AT REFERENCE HAS A DEMILITARIZED STATUS. THUS IPSARA (PSARA) AND SAKIZ (CHIOS) AND/OR HER TERRITORY MUST NOT BE INCLUDED IN ANY SCENARIO/CONCEPT OF ANY MILITARY TRAINING OR EXERCISE.

↑

LTBB LGGG FLIGHT INFORMATION REGION PLAIN LANGUAGE - [suppress](#)

A7278/23

From 2023-09-29 07:44 until 2023-10-03 05:00
NAVIGATIONAL WARNING TO ALL CONCERNED:

REF (A) TURKISH WARNING NOTAM A7224/23
REF (B) GREEK WARNING NOTAM A3519/23

THE VIEWS EXPRESSED IN TURKISH NAVIGATION WARNING NOTAM IN REF (A) REMAIN UNCHANGED AND TURKISH NOTAM IN REF (A) IS VALID AND EFFECTIVE. THE GREEK NOTAM IN REF (B) IS NULL AND VOID.

TURKIYE ALSO WOULD LIKE TO EMPHASIZE THAT NO FURTHER EXPLANATION WILL BE GIVEN TO ANY OBJECTION RAISED TO TURKISH NOTAM IN REF (A).

↑

LTBB LGGG FLIGHT INFORMATION REGION PLAIN LANGUAGE - [suppress](#)

A7224/23

From 2023-09-28 10:30 until 2023-10-03 05:00
NAVIGATIONAL WARNING TO ALL CONCERNED:
TURKIYE REQUESTED THE GREEK AIS TO MODIFY THE LIMITS OF THE AREA 'EXERCISE AREA-8' OF GREEK NOTAM A3478/23 WHICH OVERLAPS AREA OF TURKISH NOTAMS A1603/23 AND A6361/23 WITHIN INTERNATIONAL AIRSPACE. GREEK AIS DID NOT MODIFY THE SAID AREA, THEREFORE THE GREEK NOTAM A3478/23 IS NULL AND VOID. TURKISH NAVIGATIONAL WARNING NOTAMS A1603/23 AND A6361/23 ARE VALID AND EFFECTIVE.

↑

LTBB LGGG FLIGHT INFORMATION REGION PLAIN LANGUAGE - [suppress](#)

A7223/23

From 2023-09-28 10:30 until 2023-10-03 05:00
NAVIGATIONAL WARNING TO ALL CONCERNED:

REF (A) TURKISH WARNING NOTAM A7203/23
REF (B) GREEK WARNING NOTAM A3502/23

THE VIEWS EXPRESSED IN TURKISH NAVIGATION WARNING NOTAM IN REF (A) REMAIN UNCHANGED AND TURKISH NOTAM IN REF (A) IS VALID AND EFFECTIVE. THE GREEK NOTAM IN REF (B) IS NULL AND VOID.

TURKIYE ALSO WOULD LIKE TO EMPHASIZE THAT NO FURTHER EXPLANATION WILL BE GIVEN TO ANY OBJECTION RAISED TO TURKISH NOTAM IN REF (A).

↑

LTBB LGGG FLIGHT INFORMATION REGION PLAIN LANGUAGE - [suppress](#)

A7203/23

From 2023-09-28 10:30 until 2023-10-03 05:00
NAVIGATIONAL WARNING TO ALL CONCERNS:

THIS NOTAM IS ISSUED TO CLARIFY THE 'A3478/23' LGGGYNYX NOTAM ISSUED BY GREEK CAA.

THE 'A3478/23' NOTAM ISSUED BY GREEK CAA CONSTITUES A BREACH OF GREECE'S TREATY OBLIGATIONS PERTAINING TO THE DEMILITARIZED STATUS OF EASTERN AEGEAN ISLANDS UNDER 'THE 1914 SIX POWERS' DECISION', 'THE 1923 LAUSANNE PEACE TREATY (WITH ITS ANNEX, THE CONVENTION RELATING TO THE REGIME OF THE STRAITS)'. SISAM(SAMOS) MENTIONED IN THE NOTAM AT REFERENCE HAS A DEMILITARIZED STATUS. THUS SISAM(SAMOS) AND/OR HER TERRITORY MUST NOT BE INCLUDED IN ANY SCENARIO/CONCEPT OF ANY MILITARY TRAINING OR EXERCISE.

↑

LTBB LGGG FLIGHT INFORMATION REGION PLAIN LANGUAGE - [suppress](#)

A7201/23

From 2023-09-27 09:00 until 2023-10-04 15:00
NAVIGATIONAL WARNING TO ALL CONCERNED:

REF (A) TURKISH WARNING NOTAM A7156/23
REF (B) GREEK WARNING NOTAM A3491/23

THE VIEWS EXPRESSED IN TURKISH NAVIGATION WARNING NOTAM IN REF (A) REMAIN UNCHANGED AND TURKISH NOTAM IN REF (A) IS VALID AND EFFECTIVE. THE GREEK NOTAM IN REF (B) IS NULL AND VOID.

TURKIYE ALSO WOULD LIKE TO EMPHASIZE THAT NO FURTHER EXPLANATION WILL BE GIVEN TO ANY OBJECTION RAISED TO TURKISH NOTAM IN REF (A).

↑

LGGG LTBB FLIGHT INFORMATION REGION PLAIN LANGUAGE - [suppress](#)

A7200/23

From 2023-09-27 09:00 until 2023-10-04 09:30
NAVIGATIONAL WARNING TO ALL CONCERNED:

REF (A) TURKISH WARNING NOTAM A7153/23
REF (B) GREEK WARNING NOTAM A3490/23

THE VIEWS EXPRESSED IN TURKISH NAVIGATION WARNING NOTAM IN REF (A) REMAIN UNCHANGED AND TURKISH NOTAM IN REF (A) IS VALID AND EFFECTIVE. THE GREEK NOTAM IN REF (B) IS NULL AND VOID.

TURKIYE ALSO WOULD LIKE TO EMPHASIZE THAT NO FURTHER EXPLANATION WILL BE GIVEN TO ANY OBJECTION RAISED TO TURKISH NOTAM IN REF (A).

↑

LGGG LTBB FLIGHT INFORMATION REGION PLAIN LANGUAGE - [suppress](#)

A7156/23

From 2023-09-27 07:00 until 2023-10-04 15:00
NAVIGATIONAL WARNING TO ALL CONCERNED:

TURKIYE REQUESTED THE GREEK AIS TO MODIFY THE LIMITS OF THE AREAS 'D', 'D2', 'E' AND 'E1' OF GREEK NOTAM A3431/23 WHICH OVERLAPS AREA OF TURKISH NOTAMS A1603/23, 1605/23 AND 1606/23 WITHIN INTERNATIONAL AIRSPACE. GREEK AIS DID NOT MODIFY THE SAID AREA, THEREFORE THE GREEK NOTAM A3431/23 IS NULL AND VOID. TURKISH NAVIGATIONAL WARNING NOTAMS A1603/23, 1605/23 AND 1606/23 ARE VALID AND EFFECTIVE.

↑

LTBB LGGG FLIGHT INFORMATION REGION PLAIN LANGUAGE - [suppress](#)

A7155/23

From 2023-09-27 07:00 until 2023-10-04 15:00
NAVIGATIONAL WARNING TO ALL CONCERNED:

REF (A) TURKISH WARNING NOTAM A7102/23
REF (B) GREEK WARNING NOTAM A3470/23

THE VIEWS EXPRESSED IN TURKISH NAVIGATION WARNING NOTAM IN REF (A)

REMAIN UNCHANGED AND TURKISH NOTAM IN REF (A) IS VALID AND EFFECTIVE. THE GREEK NOTAM IN REF (B) IS NULL AND VOID.

TURKIYE ALSO WOULD LIKE TO EMPHASIZE THAT NO FURTHER EXPLANATION WILL BE GIVEN TO ANY OBJECTION RAISED TO TURKISH NOTAM IN REF (A). ↑

LGGG LTBB FLIGHT INFORMATION REGION PLAIN LANGUAGE - [suppress](#)

A7153/23

From 2023-09-27 07:00 until 2023-10-04 09:30
NAVIGATIONAL WARNING TO ALL CONCERNS:

THIS NOTAM IS ISSUED TO CLARIFY THE 'A3432/23' LGGGYNYX NOTAM ISSUED BY GREEK CAA.

THE 'A3432/23' NOTAM ISSUED BY GREEK CAA CONSTITUES A BREACH OF GREECE'S TREATY OBLIGATIONS PERTAINING TO THE DEMILITARIZED STATUS OF EASTERN AEGEAN ISLANDS UNDER 'THE 1914 SIX POWERS' DECISION', 'THE 1923 LAUSANNE PEACE TREATY (WITH ITS ANNEX, THE CONVENTION RELATING TO THE REGIME OF THE STRAITS)' AND 'THE 1947 PARIS PEACE TREATY'. SEMADIREK(SAMOTHRACE), AHIKERYA(NICARIA), SISAM(SAMOS),BATNOZ(PATMOS) AND KERPE(SCARPANTO) MENTIONED IN THE NOTAM AT REFERENCE HAS A DEMILITARIZED STATUS. THUS SEMADIREK(SAMOTHRACE), AHIKERYA(NICARIA), SISAM(SAMOS),BATNOZ(PATMOS) AND KERPE(SCARPANTO) AND/OR HER TERRITORY MUST NOT BE INCLUDED IN ANY SCENARIO/CONCEPT OF ANY MILITARY TRAINING OR EXERCISE. ↑

LGGG LTBB FLIGHT INFORMATION REGION PLAIN LANGUAGE - [suppress](#)

A7102/23

From 2023-09-27 07:00 until 2023-10-04 15:00
NAVIGATIONAL WARNING TO ALL CONCERNS:

THIS NOTAM IS ISSUED TO CLARIFY THE 'A3431/23' LGGGYNYX NOTAM ISSUED BY GREEK CAA.

THE 'A3431/23' NOTAM ISSUED BY GREEK CAA CONSTITUES A BREACH OF GREECE'S TREATY OBLIGATIONS PERTAINING TO THE DEMILITARIZED STATUS OF EASTERN AEGEAN ISLANDS UNDER 'THE 1914 SIX POWERS' DECISION', 'THE 1923 LAUSANNE PEACE TREATY (WITH ITS ANNEX, THE CONVENTION RELATING TO THE REGIME OF THE STRAITS)' AND 'THE 1947 PARIS PEACE TREATY'. TASOZ(TASOS), AHIKERYA(NICARIA) AND KERPRE(SCARPANTO) MENTIONED IN THE NOTAM AT REFERENCE HAS A DEMILITARIZED STATUS. THUS TASOZ(TASOS), AHIKERYA(NICARIA) AND KERPRE(SCARPANTO) AND/OR HER TERRITORY MUST NOT BE INCLUDED IN ANY SCENARIO/CONCEPT OF ANY MILITARY TRAINING OR EXERCISE. ↑

LGGG LTBB FLIGHT INFORMATION REGION PLAIN LANGUAGE - [suppress](#)

A6992/23

From 2023-09-22 18:00 until 2023-10-17 17:00
NAVIGATIONAL WARNING TO ALL CONCERNED:

REF (A) GREEK WARNING NOTAM A3373/23
REF (B) TURKISH WARNING NOTAM A6957/23

TURKIYE REQUESTED THE GREEK AIS TO PROMULGATE APPROPRIATE NOTAM REGARDING THE UNMANNED ACFT FLIGHTS FOR THE ENVIRONMENTAL PROTECTION AND SAR SUPPORT MISSION. HOWEVER, THE NOTAM IN REF (A) PROMULGATED BY GREEK CAA IN RESPONSE TO THE TURKISH NOTAM REQUESTS IS IRRELEVANT. THE VIEWS EXPRESSED IN TURKISH NAVIGATIONAL WARNING NOTAM IN REF (B) WITH RESPECT TO TURKISH ENVIRONMENTAL PROTECTION AND SAR SUPPORT MISSION WITHIN INTERNATIONAL WATERS AND AIRSPACE REMAIN UNCHANGED AND THE NOTAM IN REF (B) IS VALID AND EFFECTIVE. THE GREEK NOTAM IN REF (A) IS NULL AND VOID.

TURKIYE ALSO WOULD LIKE TO EMPHASIZE THAT NO FURTHER EXPLANATION WILL BE GIVEN TO ANY OBJECTION RAISED TO TURKISH NOTAM IN REF (B). ↑

LGGG LTBB FLIGHT INFORMATION REGION PLAIN LANGUAGE - [suppress](#)

A6991/23

From 2023-09-21 21:00 until 2023-10-21 20:59
NAVIGATIONAL WARNING TO ALL CONCERNED:

REF (A) TURKISH WARNING NOTAM A6929/23
REF (B) GREEK WARNING NOTAM A3355/23

THE VIEWS EXPRESSED IN TURKISH NAVIGATION WARNING NOTAM IN REF (A) REMAIN UNCHANGED AND TURKISH NOTAM IN REF (A) IS VALID AND EFFECTIVE. THE GREEK NOTAM IN REF (B) IS NULL AND VOID.

WE REITERATE THAT TURKISH NAVY UNMANNED ACFTS WILL CONTINUE TO CONDUCT THEIR FLIGHTS RESPECTING THE 6 NM GREEK AIRSPACE AND WITHOUT SUBMITTING ANY FLIGHT PLAN IN ACCORDANCE WITH THE ICAO CONVENTION ON INTERNATIONAL CIVIL AVIATION BY TAKING ALL NECESSARY MEASURES FOR THE SAFETY OF THE GENERAL AIR TRAFFIC.

TURKIYE ALSO WOULD LIKE TO EMPHASIZE THAT NO FURTHER EXPLANATION WILL BE GIVEN TO ANY OBJECTION RAISED TO TURKISH NOTAM IN REF (A).

↑

LTBB LGGG FLIGHT INFORMATION REGION PLAIN LANGUAGE - [suppress](#)

A6929/23

From 2023-09-21 21:00 until 2023-10-21 20:59
NAVIGATIONAL WARNING TO ALL CONCERNED:

THE NOTAM 'A3299/23' ISSUED BY GREEK CAA IN RESPONSE TO THE REQUEST OF TURKISH NAVY FOR THE UNMANNED ACFT FLIGHTS IS IRRELEVANT TO THE ORIGINAL TURKISH NOTAM REQUEST.

THE NOTAM 'A3299/23' ITEM 2.2: 'UNMANNED AIRCRAFT SHALL NOT AFFECT HELLENIC NATIONAL AIRSPACE LESS THAN 10 NM ACCORDING TO THE AIP- GREECE, ENR 1.1-1, PARA 1.1.1.2.1' AND ITEM 2.3: 'FLIGHT PLANS SHALL BE SUBMITTED ACCORDING TO ICAO ANNEX 2, APPENDIX 4, PARA 1.6 AND ACCORDING TO AIP-GREECE, ENR 1.10 AND GEN 1.7-1.' ARE IRRELEVANT AND NOT CONTAINED IN THE ORIGINAL NOTAM REQUEST MADE BY TURKIYE. FURTHERMORE THOSE STATEMENTS ARE IN CONTRAVENTION WITH ICAO RULES, CONTRADICT WITH THE INTERNATIONAL LAW AND CONSEQUENTLY VIOLATE THE RIGHT OF FREE USE OF INTERNATIONAL AIRSPACE.

IT'S UNPRECEDENTED AND DEFIANT PRACTICE OF GREECE DEFINING 6 NM WIDE TERRITORIAL WATERS AND 10 NM NATIONAL AIRSPACE. ACCORDING TO INTERNATIONAL LAW THE AIRSPACE OVER WHICH A STATE CAN CLAIM COMPETENCE AND EXCLUSIVE SOVEREIGNTY IS LIMITED TO THAT PORTION WHICH LIES ABOVE ITS TERRITORY AND THE TERRITORIAL WATERS ADJACENT TO IT.

TURKIYE REGRETFULLY DENIES AND DOES NOT ACCEPT THE ILLEGAL CLAIMS OF GREECE AND ITS MISUSE OF FIR RESPONSIBILITIES IN ORDER TO DEFEND ITS OWN UNBASED NATIONAL POSITION. TURKISH NAVY UNMANNED ACFTS WILL CONTINUE TO CONDUCT THEIR FLIGHTS RESPECTING THE 6 NM GREEK AIRSPACE AND WITHOUT SUBMITTING ANY FLIGHT PLAN AS BEING MILITARY AIRCRAFT WHICH IS NOT SUBJECT TO 1944 CONVENTION ON INTERNATIONAL CIVIL AVIATION. TURKIYE WILL TAKE ALL NECESSARY MEASURES FOR THE SAFETY OF THE GENERAL AIR TRAFFIC AND STAND BY FOR COOPERATION AND COORDINATION.

↑

LGGG LTBB FLIGHT INFORMATION REGION PLAIN LANGUAGE - [suppress](#)

A6510/23

From 2023-09-29 07:00 until 2023-10-03 20:00
NAVIGATIONAL WARNING TO ALL CONCERNED:

REF (A) TURKISH WARNING NOTAM A6461/23
REF (B) GREEK WARNING NOTAM A3164/23

THE VIEWS EXPRESSED IN TURKISH NAVIGATION WARNING NOTAM IN REF (A) REMAIN UNCHANGED AND TURKISH NOTAM IN REF (A) IS VALID AND EFFECTIVE. THE GREEK NOTAM IN REF (B) IS NULL AND VOID.

TURKIYE ALSO WOULD LIKE TO EMPHASIZE THAT NO FURTHER EXPLANATION WILL BE GIVEN TO ANY OBJECTION RAISED TO TURKISH NOTAM IN REF (A).

↑

LTBB LGGG FLIGHT INFORMATION REGION PLAIN LANGUAGE - [suppress](#)

A6461/23

From 2023-09-29 07:00 until 2023-10-03 20:00
NAVIGATIONAL WARNING TO ALL CONCERNS:

THIS NOTAM IS ISSUED TO CLARIFY THE 'A3067/23' LGGGYNYX NOTAM ISSUED BY GREEK CAA.

THE 'A3067/23' NOTAM ISSUED BY GREEK CAA CONSTITUTES A BREACH OF GREECE'S TREATY OBLIGATIONS PERTAINING TO THE DEMILITARIZED STATUS OF EASTERN AEGEAN ISLANDS UNDER 'THE 1947 PARIS PEACE TREATY'. RODOS(RHODES), COBAN(CASSOS), KERPE(SCARPANTO) AND MEIS(CASTELLORIZO) MENTIONED IN THE NOTAM AT REFERENCE HAS A DEMILITARIZED STATUS. THUS RODOS(RHODES), COBAN(CASSOS), KERPE(SCARPANTO) AND MEIS(CASTELLORIZO) AND/OR HER TERRITORY MUST NOT BE INCLUDED IN ANY SCENERIO/CONCEPT OF ANY MILITARY TRAINING OR EXERCISE.

↑

LGGG LTBB FLIGHT INFORMATION REGION PLAIN LANGUAGE - [suppress](#)

A6376/23

From 2023-09-01 09:00 until 2023-10-31 13:00
NAVIGATIONAL WARNING TO ALL CONCERNED:

REF (A) TURKISH WARNING NOTAM A6361/23
REF (B) GREEK WARNING NOTAM A3090/23

THE VIEWS EXPRESSED IN TURKISH NAVIGATION WARNING NOTAM IN REF (A) WITH RESPECT TO TURKISH FIRING EXERCISE WITHIN INTERNATIONAL WATERS AND AIRSPACE REMAIN UNCHANGED AND THE NOTAM IN REF (A) IS VALID AND EFFECTIVE. THE GREEK NOTAM IN REF (B) IS NULL AND VOID.

TURKIYE ALSO WOULD LIKE TO EMPHASIZE THAT NO FURTHER EXPLANATION WILL BE GIVEN TO ANY OBJECTION RAISED TO TURKISH NOTAM IN REF (A).

↑

LGGG FLIGHT INFORMATION REGION PLAIN LANGUAGE - [suppress](#)

A3575/23

From 2023-10-02 08:55 until 2023-10-03 08:30
REF (A) GREEK NOTAM A3567/23 (011821 EUECYIYN OCT 2023) .
REF (B) TURKISH NOTAM A7341/23 LTAAYNYX (020812 EUECYIYN OCT 2023).
NAVIGATIONAL WARNING TO ALL CONCERNED:

THIS NOTAM IS ISSUED TO STATE THAT THE REF (B) TURKISH NOTAM A7341/23 LTAAYNYX (020812 EUECYIYN OCT 2023) IS NULL AND VOID SINCE IT REFERS TO ATHINAI FIR/ HELLAS UIR, WHERE THE ONLY COMPETENT AUTHORITY TO PROMULGATE NOTAMS IN ACCORDANCE WITH ICAO RULES AND REGULATIONS IS THE HELLENIC CIVIL AVIATION AUTHORITY THROUGH ITS APPROPRIATE AIS UNIT.

FURTHERMORE, THE ALLEGATIONS CONTAINED IN REF (B) TURKISH NOTAM A7341/23 LTAAYNYX (020812 EUECYIYN OCT 2023) ARE ERRONEOUS, MISLEADING AND DEVOID OF ANY LEGAL BASIS.

WITHIN THE FRAMEWORK OF ITS WELL KNOWN AND LONG STANDING POSITIONS, WHICH ARE IN FULL COMPLIANCE WITH INTERNATIONAL LAW, GREECE WILL CONTINUE TO PLAN AND CONDUCT MILITARY EXERCISES IN THESE AREAS, AS IT HAS REGULARLY BEEN DOING ALL ALONG.

CONSEQUENTLY, THE REF (B) TURKISH NOTAM A7341/23 LTAAYNYX (020812 EUECYIYN OCT 2023) IS NULL AND VOID AND NOT APPLICABLE WITHIN ATHINAI FIR/ HELLAS UIR.

THE ONLY VALID AND EFFECTIVE NOTAM WITHIN ATHINAI FIR IS THE ABOVE REF (A) A3567/23 (011821 EUECYIYN OCT 2023) ISSUED BY GREECE.

FINALLY, THE HELLENIC AUTHORITIES CATEGORICALLY REJECT THE ATTEMPT BY TURKEY TO INTRODUCE IN THE FLOW OF THE NOTAM ISSUING SYSTEM, POLITICALLY MOTIVATED STATEMENTS OF POSITIONS, WHICH, BESIDES BEING BASELESS, HAVE NOTHING TO DO WITH THE FUNDAMENTAL PURPOSE OF THAT SYSTEM, NAMELY THE SAFETY OF AIR NAVIGATION.

LIKewise, THE ABOVE REF (B) TURKISH NOTAM A7341/23 LTAAYNYX USES FALSE NAMES TO DESIGNATE THE SPECIFIC GREEK ISLANDS INSTEAD OF THEIR INTERNATIONALLY KNOWN NAMES.

↑

LGGG FLIGHT INFORMATION REGION PLAIN LANGUAGE - [suppress](#)

A3523/23

From 2023-09-28 11:54 until 2023-12-28 23:59

OVERFLYING AND LANDING ON HELLENIC TERRITORY IS FORBIDDEN TO ALL AIRCRAFT DEPARTING FROM LIBYA.

REMARK: FOLLOWING AIRCRAFT NOT AFFECTED:

- HELLENIC STATE AIRCRAFT.
- MILITARY AIRCRAFT OF OTHER NATIONS ONLY IF AUTHORISED BY COMPETENT HELLENIC MILITARY AUTHORITY.
- STATE FLIGHTS OR OTHER VIP FLIGHTS AUTHORISED BY HELLENIC MINISTRY OF FOREIGN AFFAIRS.
- AMBULANCE FLIGHTS PERFORMED BY AIRCRAFT WITH THE FOLLOWING REGISTRATION: 5A-DDY, 5A-DRK, 5A-DRL, SX-FDK, SX-FDA, 5A-DFN.
- EPSILON AVIATION SA WITH THE FOLLOWING REGISTRATION: SX-MTS, SX-SEM, 9H-MRQ.
- MARATHON AIRLINES: SX-MTO, SX-ASK, SX-KAA, SX-FLY, SX-PTM, SX-KKA
- AIR MEDITERRANEAN: SX-MAM, SX-MAT.

↑

LGGG FLIGHT INFORMATION REGION PLAIN LANGUAGE - [suppress](#)

A3519/23

From 2023-09-28 10:30 until 2023-10-03 05:00

REF (A) GREEK NOTAM A3478/23 (260838 EUECYIYN SEP 2023)

REF (B) GREEK NOTAMS A0709/23 AND A3090/23 LGGGYNYX.

REF (C) TURKISH NOTAM A7224/23 LTAAYNYX (280817 EUECYIYN SEP 2023).

NAVIGATIONAL WARNING TO ALL CONCERNED:

THIS NOTAM IS ISSUED TO STATE THAT THE REF (C) TURKISH NOTAM A7224/23 LTAAYNYX IS NULL AND VOID SINCE IT REFERS TO MILITARY ACTIVITIES WITHIN ATHINAI FIR/ HELLAS UIR, WHERE THE ONLY COMPETENT AUTHORITY TO PROMULGATE NOTAMS IN ACCORDANCE WITH THE INTERNATIONAL RULES AND REGULATIONS IS THE HELLENIC CAA THROUGH THE HELLENIC AIS UNIT.

FURTHERMORE, THE HELLENIC POSITIONS REGARDING THE TURKISH MILITARY ACTIVITIES ANNOUNCED BY TURKISH NOTAMS A1603/23 AND A6361/23 LTAAYNYX, HAVE ALREADY BEEN EXPRESSED IN THE REF (B) GREEK NOTAMS A0709/23 AND A3090/23 LGGGYNYX CORRESPONDINGLY, THEY REMAIN UNCHANGED AND THEY ARE THE ONLY VALID AND EFFECTIVE WITHIN ATHINAI FIR, AS WELL AS THE REF (A) GREEK NOTAM A3478/23, WHICH IS FULLY IN FORCE WITHIN ATHINAI FIR.

↑

LGGG FLIGHT INFORMATION REGION PLAIN LANGUAGE - [suppress](#)

A3502/23

From 2023-09-28 10:30 until 2023-10-03 05:00

REF (A) GREEK NOTAM A3478/23 (260838 EUECYIYN SEP 2023)

REF (B) TURKISH NOTAM A7203/23 LTAAYNYX (271020 EUECYIYN SEP 2023).

NAVIGATIONAL WARNING TO ALL CONCERNED:

THIS NOTAM IS ISSUED TO STATE THAT THE REF (B) TURKISH NOTAM A7203/23 LTAAYNYX (271020 EUECYIYN SEP 2023) IS NULL AND VOID SINCE IT REFERS TO ATHINAI FIR/ HELLAS UIR, WHERE THE ONLY COMPETENT AUTHORITY TO PROMULGATE NOTAMS IN ACCORDANCE WITH ICAO RULES AND REGULATIONS IS THE HELLENIC CIVIL AVIATION AUTHORITY THROUGH ITS APPROPRIATE AIS UNIT.

FURTHERMORE, THE ALLEGATIONS CONTAINED IN REF (B) TURKISH NOTAM A7203/23 LTAAYNYX (271020 EUECYIYN SEP 2023) ARE ERRONEOUS, MISLEADING AND DEVOID OF ANY LEGAL BASIS.

WITHIN THE FRAMEWORK OF ITS WELL KNOWN AND LONG STANDING POSITIONS, WHICH ARE IN FULL COMPLIANCE WITH INTERNATIONAL LAW, GREECE WILL CONTINUE TO PLAN AND CONDUCT MILITARY EXERCISES IN THIS AREA, AS IT HAS REGULARLY BEEN DOING ALL ALONG.

CONSEQUENTLY, THE REF (B) TURKISH NOTAM A7203/23 LTAAYNYX (271020 EUECYIYN SEP 2023) IS NULL AND VOID AND NOT APPLICABLE WITHIN ATHINAI FIR/ HELLAS UIR.

THE ONLY VALID AND EFFECTIVE NOTAM WITHIN ATHINAI FIR IS THE ABOVE REF (A) A3478/23 ISSUED BY GREECE.

FINALLY, THE HELLENIC AUTHORITIES CATEGORICALLY REJECT THE ATTEMPT BY TURKEY TO INTRODUCE IN THE FLOW OF THE NOTAM ISSUING SYSTEM, POLITICALLY MOTIVATED STATEMENTS OF POSITIONS, WHICH, BESIDES BEING BASELESS, HAVE NOTHING TO DO WITH THE FUNDAMENTAL PURPOSE OF THAT

SYSTEM, NAMELY THE SAFETY OF AIR NAVIGATION.
LIKewise, THE ABOVE REF (B) TURKISH NOTAM A7203/23 LTAAYNYX USES
FALSE NAME TO DESIGNATE THE SPECIFIC GREEK ISLAND INSTEAD OF ITS
INTERNATIONALLY KNOWN NAME.

↑

LGGG FLIGHT INFORMATION REGION PLAIN LANGUAGE - [suppress](#)

A3501/23

From 2023-09-27 11:41 until 2023-10-04 15:00

REF (A) GREEK NOTAM A3491/23 (261240 EUECYIYN SEP 2023).

REF (B) TURKISH NOTAMS A7201/23 AND A7156/23 LTAAYNYX (270927 AND
261121 EUECYIYN SEP 2023).

REF (C) GREEK NOTAM A3431/23 (261240 EUECYIYN SEP 2023)

NAVIGATIONAL WARNING TO ALL CONCERNED:

THIS NOTAM IS ISSUED TO STATE THAT THE REF (B) TURKISH NOTAMS
A7201/23 AND A7156/23 LTAAYNYX (270927 AND 261121 EUECYIYN SEP 2023)
ARE NULL AND VOID SINCE THEY REFER TO MILITARY ACTIVITIES WITHIN
ATHINAI FIR, WHERE THE ONLY COMPETENT AUTHORITY TO PROMULGATE NOTAMS
IN ACCORDANCE WITH THE INTERNATIONAL RULES AND REGULATIONS IS THE
HELLENIC CAA THROUGH THE HELLENIC ATS AND AIS UNITS.

FURTHERMORE THE HELLENIC POSITIONS HAVE ALREADY BEEN EXPRESSED IN
THE REF (A) GREEK NOTAM A3491/23 (261240 EUECYIYN SEP 2023), THEY
REMAIN UNCHANGED AND THEY ARE THE ONLY VALID AND EFFECTIVE WITHIN ATH
INAI FIR AS WELL AS THE REF (C) GREEK NOTAM A3431/23, WHICH IS FULLY
IN FORCE.

↑

LGGG FLIGHT INFORMATION REGION PLAIN LANGUAGE - [suppress](#)

A3491/23

From 2023-09-27 07:00 until 2023-10-04 15:00

REF (A) GREEK NOTAM A3431/23 (221117 EUECYIYN SEP 2023)

REF (B) GREEK NOTAMS A0709/23, A0707/23 AND A0705/23 LGGGYNYX.

REF (C) TURKISH NOTAM A7156/23 LTAAYNYX (261121 EUECYIYN SEP 2023).

NAVIGATIONAL WARNING TO ALL CONCERNED:

THIS NOTAM IS ISSUED TO STATE THAT THE REF (C) TURKISH NOTAM
A7156/23 LTAAYNYX IS NULL AND VOID SINCE IT REFERS TO MILITARY
ACTIVITIES WITHIN ATHINAI FIR, WHERE THE ONLY COMPETENT
AUTHORITY TO PROMULGATE NOTAMS IN ACCORDANCE WITH THE INTERNATIONAL
RULES AND REGULATIONS IS THE HELLENIC CAA THROUGH THE HELLENIC AIS
UNIT.

FURTHERMORE, THE HELLENIC POSITIONS REGARDING THE TURKISH MILITARY
ACTIVITIES ANNOUNCED BY TURKISH NOTAMS A1603/23, A1605/23 AND
A1606/23 LTAAYNYX, HAVE ALREADY BEEN EXPRESSED IN THE REF (B) GREEK
NOTAMS A0709/23, A0707/23 AND A0705/23 LGGGYNYX CORRESPONDINGLY,
THEY REMAIN UNCHANGED AND THEY ARE THE ONLY VALID AND EFFECTIVE
WITHIN ATHINAI FIR, AS WELL AS THE REF (A) GREEK NOTAM A3431/23, WHIC
H IS FULLY IN FORCE WITHIN ATHINAI FIR/ HELLAS UIR.

↑

LGGG FLIGHT INFORMATION REGION PLAIN LANGUAGE - [suppress](#)

A3490/23

From 2023-09-27 07:00 until 2023-10-04 09:30

REF (A) GREEK NOTAM A3432/23 (221118 EUECYIYN SEP 2023) .

REF (B) TURKISH NOTAM A7153/23 LTAAYNYX (261112 EUECYIYN SEP 2023).

NAVIGATIONAL WARNING TO ALL CONCERNED:

THIS NOTAM IS ISSUED TO STATE THAT THE REF (B) TURKISH NOTAM
A7153/23 LTAAYNYX (261112 EUECYIYN SEP 2023) IS NULL AND VOID SINCE
IT REFERS TO ATHINAI FIR/ HELLAS UIR, WHERE THE ONLY COMPETENT
AUTHORITY TO PROMULGATE NOTAMS IN ACCORDANCE WITH ICAO RULES AND
REGULATIONS IS THE HELLENIC CIVIL AVIATION AUTHORITY THROUGH ITS
APPROPRIATE AIS UNIT.

FURTHERMORE, THE ALLEGATIONS CONTAINED IN REF (B) TURKISH NOTAM
A7153/23 LTAAYNYX (261112 EUECYIYN SEP 2023) ARE ERRONEOUS,
MISLEADING AND DEVOID OF ANY LEGAL BASIS.

WITHIN THE FRAMEWORK OF ITS WELL KNOWN AND LONG STANDING POSITIONS,
WHICH ARE IN FULL COMPLIANCE WITH INTERNATIONAL LAW, GREECE WILL
CONTINUE TO PLAN AND CONDUCT MILITARY EXERCISES IN THESE AREAS, AS
IT HAS REGULARLY BEEN DOING ALL ALONG.

CONSEQUENTLY, THE REF (B) TURKISH NOTAM A7153/23 LTAAYNYX (261112
EUECYIYN SEP 2023) IS NULL AND VOID AND NOT APPLICABLE WITHIN
ATHINAI FIR/ HELLAS UIR.

THE ONLY VALID AND EFFECTIVE NOTAM WITHIN ATHINAI FIR IS THE ABOVE REF (A) A3432/23 (221118 EUECYIYN SEP 2023) ISSUED BY GREECE. FINALLY, THE HELLENIC AUTHORITIES CATEGORICALLY REJECT THE ATTEMPT BY TURKEY TO INTRODUCE IN THE FLOW OF THE NOTAM ISSUING SYSTEM, POLITICALLY MOTIVATED STATEMENTS OF POSITIONS, WHICH, BESIDES BEING BASELESS, HAVE NOTHING TO DO WITH THE FUNDAMENTAL PURPOSE OF THAT SYSTEM, NAMELY THE SAFETY OF AIR NAVIGATION. LIKewise, THE ABOVE REF (B) TURKISH NOTAM A7153/23 USES FALSE NAMES TO DESIGNATE THE SPECIFIC GREEK ISLANDS INSTEAD OF THEIR INTERNATIONALLY KNOWN NAMES.

↑

LGGG FLIGHT INFORMATION REGION PLAIN LANGUAGE - [suppress](#)

A3470/23

From 2023-09-27 07:00 until 2023-10-04 15:00

REF (A) GREEK NOTAM A3431/23 (221117 EUECYIYN SEP 2023) .
REF (B) TURKISH NOTAM A7102/23 LTAAYNYX (250927 EUECYIYN SEP 2023).
NAVIGATIONAL WARNING TO ALL CONCERNED:

THIS NOTAM IS ISSUED TO STATE THAT THE REF (B) TURKISH NOTAM A7102/23 LTAAYNYX (250927 EUECYIYN SEP 2023) IS NULL AND VOID SINCE IT REFERS TO ATHINAI FIR/ HELLAS UIR, WHERE THE ONLY COMPETENT AUTHORITY TO PROMULGATE NOTAMS IN ACCORDANCE WITH ICAO RULES AND REGULATIONS IS THE HELLENIC CIVIL AVIATION AUTHORITY THROUGH ITS APPROPRIATE AIS UNIT.

FURTHERMORE, THE ALLEGATIONS CONTAINED IN REF (B) TURKISH NOTAM A7102/23 LTAAYNYX (250927 EUECYIYN SEP 2023) ARE ERRONEOUS, MISLEADING AND DEVOID OF ANY LEGAL BASIS.

WITHIN THE FRAMEWORK OF ITS WELL KNOWN AND LONG STANDING POSITIONS, WHICH ARE IN FULL COMPLIANCE WITH INTERNATIONAL LAW, GREECE WILL CONTINUE TO PLAN AND CONDUCT MILITARY EXERCISES IN THESE AREAS, AS IT HAS REGULARLY BEEN DOING ALL ALONG.

CONSEQUENTLY, THE REF (B) TURKISH NOTAM A7102/23 LTAAYNYX (250927 EUECYIYN SEP 2023) IS NULL AND VOID AND NOT APPLICABLE WITHIN ATHINAI FIR/ HELLAS UIR.

THE ONLY VALID AND EFFECTIVE NOTAM WITHIN ATHINAI FIR/ HELLAS UIR IS THE ABOVE REF (A) A3431/23 (221117 EUECYIYN SEP 2023) ISSUED BY GREECE.

FINALLY, THE HELLENIC AUTHORITIES CATEGORICALLY REJECT THE ATTEMPT BY TURKEY TO INTRODUCE IN THE FLOW OF THE NOTAM ISSUING SYSTEM, POLITICALLY MOTIVATED STATEMENTS OF POSITIONS, WHICH, BESIDES BEING BASELESS, HAVE NOTHING TO DO WITH THE FUNDAMENTAL PURPOSE OF THAT SYSTEM, NAMELY THE SAFETY OF AIR NAVIGATION.

LIKewise, THE ABOVE REF (B) TURKISH NOTAM A7102/23 USES FALSE NAMES TO DESIGNATE THE SPECIFIC GREEK ISLANDS INSTEAD OF THEIR INTERNATIONALLY KNOWN NAMES.

↑

LGGG FLIGHT INFORMATION REGION PLAIN LANGUAGE - [suppress](#)

A3412/23

From 2023-09-22 18:00 until 2023-10-17 17:00

REF (A) GREEK NOTAM A3373/23 (200709 EUECYIYN SEP 2023).
REF (B) TURKISH NOTAMS A6992/23 AND A6957/23 LTAAYNYX (201541 AND 191429 EUECYIYN SEP 2023).

NAVIGATIONAL WARNING TO ALL CONCERNED:

THIS NOTAM IS ISSUED TO STATE THAT THE REF (B) TURKISH NOTAMS A6992/23 AND A6957/23 LTAAYNYX (201541 AND 191429 EUECYIYN SEP 2023) ARE NULL AND VOID SINCE THEY REFER TO TURKISH MILITARY ACTIVITIES WITHIN ATHINAI FIR, WHERE THE ONLY COMPETENT AUTHORITY TO PROMULGATE NOTAMS IN ACCORDANCE WITH THE INTERNATIONAL RULES AND REGULATIONS IS THE HELLENIC CAA THROUGH THE HELLENIC ATS AND AIS UNITS.

FURTHERMORE THE HELLENIC POSITIONS REGARDING THE SAID MILITARY ACTIVITIES ANNOUNCED BY REF (B) TURKISH NOTAM A6957/23 HAVE ALREADY BEEN EXPRESSED IN THE REF (A) GREEK NOTAM A3373/23, WHICH IS THE ONLY VALID AND EFFECTIVE WITHIN ATHINAI FIR, AND THEY REMAIN UNCHANGED.

↑

LGGG FLIGHT INFORMATION REGION PLAIN LANGUAGE - [suppress](#)

A3373/23

From 2023-09-22 18:00 until 2023-10-17 17:00

NAVIGATIONAL WARNING TO ALL CONCERNED:

REF (A) TURKISH NOTAM A6957/23 (191429 EUECYIYN SEP 2023), TURKISH NOTAM REQUEST MESSAGE 050944 LTAAYNYX SEP 2023.
REF (B) GREEK COORDINATION MESSAGE 151220 LGACYAYC SEP 2023.
THIS NOTAM IS ISSUED TO STATE THAT THE REF (A) TURKISH NOTAM A6957/23 (191429 EUECYIYN SEP 2023) IS NULL AND VOID SINCE IT REFERS TO TURKISH ACTIVITIES WITHIN ATHINAI FIR, WHERE THE ONLY COMPETENT AUTHORITY TO PROMULGATE NOTAMS IN ACCORDANCE WITH ICAO RULES AND REGULATIONS IS THE HELLENIC CAA THROUGH ITS APPROPRIATE AIS UNIT AND THE ONLY RESPONSIBLE AUTHORITY FOR THE SAFETY OF THE AIR TRAFFIC IS THE HELLENIC CAA THROUGH THE ATS UNITS.
GREECE'S REFUSAL TO PROMULGATE A NOTAM FOLLOWING THE TURKISH REQUEST IS DUE TO THE FACT THAT TURKEY INSISTS TO SUBMITTING REQUESTS THAT ARE NOT IN LINE WITH ICAO RULES, REGULATIONS AND RECOMMENDATIONS AS WELL AS WITH INTERNATIONAL LAW AND ALSO REFUSES TO COORDINATE WITH THE ONLY COMPETENT AUTHORITY WITHIN ATHINAI FIR, THE HCAA.
AS IT HAS BEEN CONSISTENTLY NOTED IN THE PAST AND WITH THE REF (B) 151220 LGACYAYC SEP 2023 GREEK COORDINATION MESSAGE, WHICH WAS IGNORED BY TURKEY, PARTS OF THE AREA MENTIONED IN TURKISH NOTAM A6957/23 (191429 EUECYIYN SEP 2023) OVERLAP AREAS OF NATIONAL SOVEREIGNTY OF GREECE.
ADDITIONALLY, SEARCH AND RESCUE REGION UNDER GREEK RESPONSIBILITY COINCIDES WITH ATHINAI FIR, AS MENTIONED IN GREEK COORDINATION MESSAGE 151220 LGACYAYC SEP 2023, THROUGH THE JRCC PIRAEUS WHICH IS THE ONLY COMPETENT AUTHORITY TO COORDINATE SAR SUPPORT MISSION ACTIVITIES, AS REFERRED TO IN THE TURKISH NOTAM REQUEST MESSAGE 050944 LTAAYNYX SEP 2023.
MOREOVER, TURKEY, IGNORING HCAA'S COORDINATION MESSAGE, NOT ONLY DISREGARDS THE SAFETY OF THE GENERAL AIR TRAFFIC WITHIN ATHINAI FIR BUT ALSO CAUSES DISRUPTION TO THE CIVIL AVIATION BY REQUESTING LONG-TERM RESERVATION OF AIRSPACE AND BY BLOCKING MOST ECONOMIC FLIGHT LEVELS, THUS COMPROMISING EFFICIENCY AND REGULARITY OF INTERNATIONAL CIVIL AVIATION TRAFFIC.
CONSEQUENTLY, THE AREAS AS REQUESTED ARE NOT AVAILABLE.
FOR THE ABOVE MENTIONED REASONS THE TURKISH NOTAM A6957/23 (191429 EUECYIYN SEP 2023) IS NULL AND VOID AND NOT APPLICABLE TO ATHINAI FIR.

↑

LGGG FLIGHT INFORMATION REGION PLAIN LANGUAGE - [suppress](#)

A3355/23

From 2023-09-21 21:00 until 2023-10-21 20:59

NAVIGATIONAL WARNING TO ALL CONCERNED:

REF (A) GREEK NOTAM A3299/23 (141021 EUECYIYN SEP 2023).
REF (B) TURKISH NOTAM A6929/23 (181310 EUECYIYN SEP 2023).
WITH REFERENCE TO REF (B) TURKISH NOTAM A6929/23 (181310 EUECYIYN SEP 2023) WE POINT OUT THAT THE ASSERTIONS CONTAINED THEREIN ARE REJECTED AS MISLEADING AND DEVOID OF ANY LEGAL BASIS. IN THIS RESPECT AND FURTHER TO THE REF (A) GREEK NOTAM A3299/23 (141021 EUECYIYN SEP 2023), PARA 2.2, WE REITERATE THAT GREECE, EXERCISING ITS SOVEREIGNTY UNDER INTERNATIONAL LAW, ESTABLISHED IN 1931 A TERRITORIAL SEA OF TEN NAUTICAL MILES FOR THE PURPOSES OF AVIATION AND THE CONTROL THEREOF. THEREFORE, GREEK AIRSPACE DOES NOT EXCEED THE BREADTH OF THE TERRITORIAL SEA AS ESTABLISHED IN 1931.
GREECE FULLY ABIDES BY INTERNATIONAL LAW AND WILL CONTINUE TO DO SO WHILE FULLY EXERCISING ITS SOVEREIGNTY. IN FACT, AS FAR AS INTERNATIONAL LAW IS CONCERNED, TURKEY IS THE ONLY COUNTRY, REGRETTABLY, WHICH FAILS TO RESPECT THE PROVISIONS OF THE CHICAGO CONVENTION WITHIN THE ATHINAI FIR, WHERE, IN ACCORDANCE WITH THE ICAO REGIONAL AIR NAVIGATION AGREEMENTS OF 1950-1952-1958, THE GREEK AUTHORITIES ARE THE ONLY COMPETENT AUTHORITIES CHARGED TO IMPLEMENT THE RELEVANT PROVISIONS OF THE CHICAGO CONVENTION AND TO ENSURE UNIMPEDED, REGULAR AND SAFE AIR TRAFFIC.
ALSO, REFERENCE IS MADE TO THE ABOVE REF (B) TURKISH NOTAM A6929/23 (181310 EUECYIYN SEP 2023) IN ORDER TO STATE THAT THE ATHINAI/ISTANBUL FIR BOUNDARY BETWEEN POINTS [404500N0261000E](#) AND [360500N0300000E](#) HAS BEEN ESTABLISHED BY ICAO REGIONAL AGREEMENTS (REACHED IN THE SECOND MIDDLE EAST REGIONAL AIR NAVIGATION MEETING, ISTANBUL 1950 AND SUBSEQUENTLY APPROVED BY THE ICAO COUNCIL ON 14

DEC 1950, DOC 7055 MID/2-RAC) WITH THE PARTICIPATION AND APPROVAL OF TURKEY AND IN FEB 1958, (DOC 7870, EUM/IV) AND CONSEQUENTLY IS FOUNDED ON THE FIRMEST POSSIBLE LEGAL BASIS AS NOTED IN OUR A1709/07 LGGGNYX NOTAM.

FURTHERMORE THE SAID ATHINAI/ISTANBUL FIR BOUNDARY WAS DEPICTED ON CHART NUMBER 7 ATTACHED TO THE REGIONAL AIR NAVIGATION AGREEMENT WHICH WAS REACHED IN THE THIRD REGIONAL AIR NAVIGATIONAL CONFERENCE (PARIS 1952) AND SUBSEQUENTLY APPROVED BY THE ICAO COUNCIL ON 23 JUNE 1952.

ACCORDINGLY, GREECE HAS BEEN ASIGNED RESPONSIBILITY FOR ALL ATM SERVICES AND ICAO PURPOSES AS WELL AS FOR SAR WITHIN ATHINAI FIR/ HELLAS UIR AND IS THE ONLY COMPETENT THEREIN.

FINALLY, THE ADDITIONAL PROVISION MENTIONED IN PARAGRAPH 2.3 OF THE REF (A) GREEK NOTAM A3299/23 (141021 EUECYIYN SEP 2023) AIM AT THE PROMOTION OF SAFETY, REGULARITY AND EFFICIENCY OF INTERNATIONAL AIR NAVIGATION AND FOR UNMANNED AIRCRAFT IDENTIFICATION PURPOSES IN CONFORMITY WITH ARTICLE 3 (D) OF THE ICAO CONVENTION ON INTERNATIONAL CIVIL AVIATION AS AMPLIFIED BY THE A40-04 ICAO ASSEMBLY RESOLUTIONS, APPENDIX I, RESOLVING CLAUSE 2, SEE ALSO THE ANNEX 2, APPENDIX 4, TO THE ICAO CONVENTION ON INTERNATIONAL CIVIL AVIATION AS WELL AS ARTICLE 12 OF THE ICAO CONVENTION AND THE ESTABLISHED INTERNATIONAL PRACTICE.

CONSEQUENTLY, THE POINTS RAISED BY TURKEY IN REF (B) TURKISH NOTAM A6929/23 (181310 EUECYIYN SEP 2023), ARE IRRELEVANT AND THE SAID NOTAM IS NULL AND VOID AND NOT APPLICABLE TO ATHINAI FIR/ HELLAS UIR. THE REQUIREMENTS EXPRESSED IN THE REF (A) GREEK NOTAM A3299/23 (141021 EUECYIYN SEP 2023) ARE FULLY IN FORCE.

↑

LGGG FLIGHT INFORMATION REGION PLAIN LANGUAGE - [suppress](#)

A3337/23

From 2023-09-18 07:13 until 2023-12-18 22:00

MILITARY INVASION OF UKRAINE BY RUSSIAN FEDERATION.

GREEK AIR OPERATORS AND OWNERS OF ACFT REGISTERED IN GREECE SHALL NOT ENTER UIR KYIV (UKBU), FIR LVIV (UKLV), FIR KYIV (UKBV), FIR DNIPROPETROVSK (UKDV), FIR SIMFEROPOL (UKFV), FIR ODESA (UKOV), FIR ROSTOV (URRV), FIR CHISINAU (LUUU) EXCEPT FOR THE PORTION OF AIRSPACE DESCRIBED IN AND RELATED TO RELEVANT NOTAM AND AIP SUPS ISSUED BY REPUBLIC OF MOLDOVA.

SAID OPERATORS AND ACFT OWNERS SHALL ALSO AVOID FLIGHT OPERATIONS WITHIN THE BUFFER ZONE EXTENDING OUT TO 200NM ALONG THE UKRAINE/RUSSIA BORDER.

ADDITIONAL RISK ASSESSMENT AND FLIGHT PLANNING DECISIONS SHALL BE TAKEN BEFORE OPERATING IN THE FOLLOWING AIRSPACE: MOSCOW (UUWV).

↑

LGGG FLIGHT INFORMATION REGION PLAIN LANGUAGE - [suppress](#)

A3326/23

From 2023-09-15 18:25 until 2023-12-15 21:59

OPS IN MINSK FIR (UMMV).

THE HELLENIC CIVIL AVIATION AUTHORITY HEREBY DIRECTS THAT GREEK AIR CARRIERS AND CAPTAINS OF ACFT IN CHARGE OF AIR SERVICES MANAGED BY CARRIERS/HOLDERS OF AN OPERATING LICENCE ISSUED BY GREECE, WHETHER THEY ARE CONTRACTUAL CARRIERS AND/OR DE FACTO CARRIERS OR PERFORMING AIR SERVICES WITH A COMMERCIAL CHARTER AGREEMENT OR WITH A CODE SHARING AGREEMENT AND TO ALL FLT PERFORMED WITH A GREEK REGISTERED ACFT, SHALL NOT CONDUCT OPS IN FIR MINSK

(UMMV), UNLESS THE USE OF THAT AIRSPACE IS DEEMED NECESSARY TO ENSURE SAFE OPERATION IN CASE OF UNFORESEEN CIRCUMSTANCES.

FOREIGN AIR CARRIERS INBOUND TO THE EU ARE RECOMMENDED TO AVOID BELARUS MINSK FIR (UMMV). FOR MORE INFO SEE EASA SAFETY DIRECTIVE SD2021-02.

↑

LGGG FLIGHT INFORMATION REGION PLAIN LANGUAGE - [suppress](#)

A3325/23

From 2023-09-15 18:14 until 2023-12-15 21:59

IN ACCORDANCE WITH COUNCIL DECISION (CFSP) 2021/908, ACFT OPERATED BY BELARUSIAN AIR CARRIERS, INCLUDING AS A MARKETING CARRIER, ARE PROHIBITED TO LAND IN, TAKE OFF FROM OR OVERFLY THE TERRITORY OF THE HELLENIC REPUBLIC. EMERG, HUM AND HOSP FLT ARE

EXEMPTED.

↑

LGGG FLIGHT INFORMATION REGION PLAIN LANGUAGE - [suppress](#)

A3318/23

From 2023-09-15 12:50 until 2023-12-15 23:59

MILITARY INVASION OF UKRAINE BY RUSSIAN FEDERATION:

ALL RUSSIAN REGISTERED ACFT AND ACFT OWNED, CHARTERED OR OPERATED BY NATURAL OR LEGAL PERSONS FROM THE RUSSIAN FEDERATION OR OPERATORS HOLDING AIR OPERATOR CERTIFICATE (AOC) ISSUED BY THE RUSSIAN FEDERATION ARE PROHIBITED TO ENTER, LAND IN, TAKE-OFF FROM, OR OVERFLY GREEK NATIONAL AIRSPACE, EXCEPT HUMANITARIAN, MEDEVAC AND SAR FLIGHTS, OR ANY OTHER FLIGHT, AS IN CASE OF EMERGENCY LANDING OR EMERGENCY OVERFLIGHT, BY PERMISSION OF THE GOVERNMENT OF THE HELLENIC REPUBLIC. ALL ACFT OPERATORS OF NON-SCHEDULED FLIGHTS BETWEEN RUSSIA AND GREECE, OPERATED DIRECTLY OR VIA A THIRD COUNTRY, SHALL NOTIFY ALL RELEVANT INFORMATION CONCERNING THE FLIGHT, AT LEAST 48 HOURS IN ADVANCE TO HELLENIC AVIATION SERVICE PROVIDER. CONTACT: FLIGHTPERMISSION(AT)HASP.GOV.GR.

↑

LGGG FLIGHT INFORMATION REGION PLAIN LANGUAGE - [suppress](#)

A3164/23

From 2023-09-29 07:00 until 2023-10-03 20:00

REF (A) GREEK NOTAM A3067/23 (291004 EUECYIYN SEP 2023) .

REF (B) TURKISH NOTAM A6461/23 LTAAYNYX (041007 EUECYIYN SEP 2023).

NAVIGATIONAL WARNING TO ALL CONCERNED:

THIS NOTAM IS ISSUED TO STATE THAT THE REF (B) TURKISH NOTAM A6461/23 LTAAYNYX (041007 EUECYIYN SEP 2023) IS NULL AND VOID SINCE IT REFERS TO ATHINAI FIR/ HELLAS UIR, WHERE THE ONLY COMPETENT AUTHORITY TO PROMULGATE NOTAMS IN ACCORDANCE WITH ICAO RULES AND REGULATIONS IS THE HELLENIC CIVIL AVIATION AUTHORITY THROUGH ITS APPROPRIATE AIS UNIT.

FURTHERMORE, THE ALLEGATIONS CONTAINED IN REF (B) TURKISH NOTAM A6461/23 LTAAYNYX (041007 EUECYIYN SEP 2023) ARE ERRONEOUS, MISLEADING AND DEVOID OF ANY LEGAL BASIS.

WITHIN THE FRAMEWORK OF ITS WELL KNOWN AND LONG STANDING POSITIONS, WHICH ARE IN FULL COMPLIANCE WITH INTERNATIONAL LAW, GREECE WILL CONTINUE TO PLAN AND CONDUCT MILITARY EXERCISES IN THESE AREAS, AS IT HAS REGULARLY BEEN DOING ALL ALONG.

CONSEQUENTLY, THE REF (B) TURKISH NOTAM A6461/23 LTAAYNYX (041007 EUECYIYN SEP 2023) IS NULL AND VOID AND NOT APPLICABLE WITHIN ATHINAI FIR/ HELLAS UIR.

THE ONLY VALID AND EFFECTIVE NOTAM WITHIN ATHINAI FIR/ HELLAS UIR IS THE ABOVE REF (A) A3067/23 (291004 EUECYIYN SEP 2023) ISSUED BY GREECE.

FINALLY, THE HELLENIC AUTHORITIES CATEGORICALLY REJECT THE ATTEMPT BY TURKEY TO INTRODUCE IN THE FLOW OF THE NOTAM ISSUING SYSTEM, POLITICALLY MOTIVATED STATEMENTS OF POSITIONS, WHICH, BESIDES BEING BASELESS, HAVE NOTHING TO DO WITH THE FUNDAMENTAL PURPOSE OF THAT SYSTEM, NAMELY THE SAFETY OF AIR NAVIGATION.

LIKewise, THE ABOVE REF (B) TURKISH NOTAM A6461/23 USES FALSE NAMES TO DESIGNATE THE SPECIFIC GREEK ISLANDS INSTEAD OF THEIR INTERNATIONALLY KNOWN NAMES.

↑

LGGG FLIGHT INFORMATION REGION PLAIN LANGUAGE - [suppress](#)

A3096/23

From 2023-09-01 09:00 until 2023-10-31 13:00

REF (A) GREEK NOTAM A3090/23 (311052 EUECYIYN AUG 2023) .

REF (B) TURKISH NOTAMS A6376/23 AND A6361/23 (311146 AND 310906 EUECYIYN AUG 2023).

NAVIGATIONAL WARNING TO ALL CONCERNED:

THIS NOTAM IS ISSUED TO STATE THAT THE REF (B) TURKISH NOTAMS A6376/23 AND A6361/23 (311146 AND 310906 EUECYIYN AUG 2023) ARE NULL AND VOID SINCE THEY REFER TO TURKISH MILITARY ACTIVITIES WITHIN ATHINAI FIR, WHERE THE ONLY COMPETENT AUTHORITY TO PROMULGATE NOTAMS IN ACCORDANCE WITH THE INTERNATIONAL RULES AND REGULATIONS IS THE HELLENIC CAA THROUGH THE HELLENIC ATS AND AIS UNITS.

FURTHERMORE THE HELLENIC POSITIONS REGARDING THE SAID MILITARY ACTIVITIES ANNOUNCED BY REF (B) TURKISH NOTAM A6361/23 EUECYIYN HAVE

ALREADY BEEN EXPRESSED IN THE REF (A) GREEK NOTAM A3090/23 EUECYIYN, WHICH IS THE ONLY VALID AND EFFECTIVE WITHIN ATHINAI FIR, AND THEY RE MAIN UNCHANGED.

↑

LGGG FLIGHT INFORMATION REGION PLAIN LANGUAGE - [suppress](#)

A3090/23

From 2023-09-01 09:00 until 2023-10-31 13:00

NAVIGATIONAL WARNING TO ALL CONCERNED:

REF (A) TURKISH NOTAM A6361/23 (310906 EUECYIYN AUG 2023).
AND TURKISH NOTAM REQUEST MESSAGE 290837 LTAAYNYX AUG 2023.
REF (B) GREEK COORDINATION MESSAGE 301038 LGACYAYC AUG 2023.
THIS NOTAM IS ISSUED TO STATE THAT THE REF (A) TURKISH NOTAM A6361/23 (310906 EUECYIYN AUG 2023) IS NULL AND VOID SINCE IT REFERS TO TURKISH MILITARY ACTIVITIES WITHIN ATHINAI FIR, WHERE THE ONLY COMPETENT AUTHORITY TO PROMULGATE NOTAMS IN ACCORDANCE WITH ICAO RULES AND REGULATIONS IS THE HELLENIC CAA THROUGH ITS APPROPRIATE AIS UNIT AND THE ONLY RESPONSIBLE AUTHORITY FOR THE SAFETY OF THE AIR TRAFFIC IN THE AREA IS THE HELLENIC CAA THROUGH THE ATS AND ATC UNITS.

MOREOVER, AS IT WAS NOTIFIED THROUGH THE REF (B) GREEK COORDINATION MESSAGE 301038 LGACYAYC AUG 2023, THE GREEK COMPETENT AUTHORITIES DID NOT PROMULGATE A NOTAM IN RESPONSE TO REF (A) TURKISH NOTAM REQUEST GIVEN THAT PART OF THE AREA REQUESTED OVERLAPS AREA OF NATIONAL SOVEREIGNTY OF GREECE.

FOR ALL THE ABOVE MENTIONED REASONS THE REF (A) TURKISH NOTAM A6361/23 (310906 EUECYIYN AUG 2023) IS NULL AND VOID AND NOT APPLICABLE WITHIN ATHINAI FIR.

↑

LTBB LGGG FLIGHT INFORMATION REGION PLAIN LANGUAGE - [suppress](#)

A1647/23

From 2023-03-06 11:15 until 2023-12-29 16:00

NAVIGATIONAL WARNING TO ALL CONCERNED:

REF (A) TURKISH NOTAM A1603/23

REF (B) GREEK NOTAM A0709/23

THE VIEWS EXPRESSED IN TURKISH NAVIGATION WARNING NOTAM IN REF (A) WITH RESPECT TO TURKISH FIRING EXERCISE WITHIN INTERNATIONAL WATERS AND AIRSPACE REMAIN UNCHANGED AND THE NOTAM IN REF (A) IS VALID AND EFFECTIVE. THE GREEK NOTAM IN REF (B) IS NULL AND VOID.

TURKIYE ALSO WOULD LIKE TO EMPHASIZE THAT NO FURTHER EXPLANATION WILL BE GIVEN TO ANY OBJECTION RAISED TO TURKISH NOTAM IN REF (A).

↑

LTBB LGGG FLIGHT INFORMATION REGION PLAIN LANGUAGE - [suppress](#)

A1646/23

From 2023-03-06 11:17 until 2023-12-29 16:00

NAVIGATIONAL WARNING TO ALL CONCERNED:

REF (A) TURKISH NOTAM A1605/23

REF (B) GREEK NOTAM A0707/23

THE VIEWS EXPRESSED IN TURKISH NAVIGATION WARNING NOTAM IN REF (A) WITHN RESPECT TO TURKISH FIRING EXERCISE WITHIN INTERNATIONAL WATERS AND AIRSPACE REMAIN UNCHANGED AND THE NOTAM IN REF (A) IS VALID AND EFFECTIVE. THE GREEK NOTAM IN REF (B) IS NULL AND VOID.

TURKIYE ALSO WOULD LIKE TO EMPHASIZE THAT NO FURTHER EXPLANATION WILL BE GIVEN TO ANY OBJECTION RAISED TO TURKISH NOTAM IN REF (A).

↑

LGGG LTBB FLIGHT INFORMATION REGION PLAIN LANGUAGE - [suppress](#)

A1645/23

From 2023-03-06 11:15 until 2023-12-29 16:00

NAVIGATIONAL WARNING TO ALL CONCERNED:

REF (A) TURKISH NOTAM A1606/23

REF (B) GREEK NOTAM A0705/23

THE VIEWS EXPRESSED IN TURKISH NAVIGATION WARNING NOTAM IN REF (A) WITH RESPECT TO TURKISH FIRING EXERCISE WITHIN INTERNATIONAL WATERS AND AIRSPACE REMAIN UNCHANGED AND THE NOTAM IN REF (A) IS VALID AND EFFECTIVE. THE GREEK NOTAM IN REF (B) IS NULL AND VOID.

TURKIYE ALSO WOULD LIKE TO EMPHASIZE THAT NO FURTHER EXPLANATION WILL BE GIVEN TO ANY OBJECTION RAISED TO TURKISH NOTAM IN REF (A).

↑

LGGG LTBB FLIGHT INFORMATION REGION PLAIN LANGUAGE - [suppress](#)

A1563/23

From 2023-03-06 05:00 until 2023-12-29 16:00
NAVIGATIONAL WARNING TO ALL CONCERNED:

REF (A) TURKISH NOTAM A1533/23
REF (B) GREEK NOTAM A0671/23

THE VIEWS EXPRESSED IN TURKISH NAVIGATION WARNING NOTAM IN REF (A) WITHN RESPECT TO TURKISH FIRING EXERCISE WITHIN INTERNATIONAL WATERS AND AIRSPACE REMAIN UNCHANGED AND THE NOTAM IN REF (A) IS VALID AND EFFECTIVE. THE GREEK NOTAM IN REF (B) IS NULL AND VOID.

TURKIYE ALSO WOULD LIKE TO EMPHASIZE THAT NO FURTHER EXPLANATION WILL BE GIVEN TO ANY OBJECTION RAISED TO TURKISH NOTAM IN REF (A).

↑

LTBB LGGG FLIGHT INFORMATION REGION PLAIN LANGUAGE - [suppress](#)

A1562/23

From 2023-03-06 05:00 until 2023-12-29 16:00
NAVIGATIONAL WARNING TO ALL CONCERNED:

REF (A) TURKISH NOTAM A1534/23
REF (B) GREEK NOTAM A0670/23

THE VIEWS EXPRESSED IN TURKISH NAVIGATION WARNING NOTAM IN REF (A) WITHN RESPECT TO TURKISH FIRING EXERCISE WITHIN INTERNATIONAL WATERS AND AIRSPACE REMAIN UNCHANGED AND THE NOTAM IN REF (A) IS VALID AND EFFECTIVE. THE GREEK NOTAM IN REF (B) IS NULL AND VOID.

TURKIYE ALSO WOULD LIKE TO EMPHASIZE THAT NO FURTHER EXPLANATION WILL BE GIVEN TO ANY OBJECTION RAISED TO TURKISH NOTAM IN REF (A).

↑

LGGG LTBB FLIGHT INFORMATION REGION PLAIN LANGUAGE - [suppress](#)

A1561/23

From 2023-03-06 05:00 until 2023-12-29 16:00
NAVIGATIONAL WARNING TO ALL CONCERNED:

REF (A) TURKISH WARNING NOTAM A1536/23
REF (B) GREEK WARNING NOTAM A0672/23

THE VIEWS EXPRESSED IN TURKISH NAVIGATIONAL WARNING NOTAM IN REF (A) WITH RESPECT TO TURKISH FIRING EXERCISE WITHIN INTERNATIONAL WATERS AND AIRSPACE REMAIN UNCHANGED AND THE NOTAM IN REF (A) IS VALID AND EFFECTIVE. THE GREEK NOTAM IN REF (B) IS NULL AND VOID.

TURKIYE ALSO WOULD LIKE TO EMPHASIZE THAT NO FURTHER EXPLANATION WILL BE GIVEN TO ANY OBJECTION RAISED TO TURKISH NOTAM REF (A).

↑

LGGG FLIGHT INFORMATION REGION PLAIN LANGUAGE - [suppress](#)

A0792/23

From 2023-03-10 12:52 until 2023-12-29 16:00
REF (A) GREEK NOTAM A0709/23 LGGGYNYX.
REF (B) TURKISH NOTAMS A1647/23 AND A1603/23 LTAAYNYX (061121 AND 031211 EUECYIYN MAR 2023).

NAVIGATIONAL WARNING TO ALL CONCERNED:

THIS NOTAM IS ISSUED TO STATE THAT THE REF (B) TURKISH NOTAMS A1647/23 AND A1603/23 LTAAYNYX (061121 AND 031211 EUECYIYN MAR 2023) ARE NULL AND VOID SINCE THEY REFER TO TURKISH MILITARY ACTIVITIES WITHIN ATHINAI FIR, WHERE THE ONLY COMPETENT AUTHORITY TO PROMULGATE NOTAMS IN ACCORDANCE WITH THE INTERNATIONAL RULES AND REGULATIONS IS

THE HELLENIC CAA THROUGH THE HELLENIC ATS AND AIS UNITS.
FURTHERMORE THE HELLENIC POSITIONS REGARDING THE SAID MILITARY
ACTIVITIES ANNOUNCED BY REF (B) TURKISH NOTAM A1603/23 HAVE ALREADY
BEEN EXPRESSED IN THE REF (A) GREEK NOTAM A0709/23 LGGGYNYX, WHICH
IS THE ONLY VALID AND EFFECTIVE WITHIN ATHINAI FIR, AND THEY REMAIN
UNCHANGED.

↑

LGCG FLIGHT INFORMATION REGION PLAIN LANGUAGE - [suppress](#)

A0791/23

From 2023-03-10 12:40 until 2023-12-29 16:00

REF (A) GREEK NOTAM A0707/23 LGGGYNYX.

REF (B) TURKISH NOTAMS A1646/23 AND A1605/23 LTAAYNYX (061118 AND
031219 EUECYIYN MAR 2023).

NAVIGATIONAL WARNING TO ALL CONCERNED:

THIS NOTAM IS ISSUED TO STATE THAT THE REF (B) TURKISH NOTAMS
A1646/23 AND A1605/23 LTAAYNYX (061118 AND 031219 EUECYIYN MAR 2023)
ARE NULL AND VOID SINCE THEY REFER TO TURKISH MILITARY ACTIVITIES
WITHIN ATHINAI FIR, WHERE THE ONLY COMPETENT AUTHORITY TO PROMULGATE
NOTAMS IN ACCORDANCE WITH THE INTERNATIONAL RULES AND REGULATIONS IS
THE HELLENIC CAA THROUGH THE HELLENIC ATS AND AIS UNITS.

FURTHERMORE THE HELLENIC POSITIONS REGARDING THE SAID MILITARY
ACTIVITIES ANNOUNCED BY REF (B) TURKISH NOTAM A1605/23 HAVE ALREADY
BEEN EXPRESSED IN THE REF (A) GREEK NOTAM A0707/23 LGGGYNYX, WHICH
IS THE ONLY VALID AND EFFECTIVE WITHIN ATHINAI FIR, AND THEY REMAIN
UNCHANGED.

↑

LGCG FLIGHT INFORMATION REGION PLAIN LANGUAGE - [suppress](#)

A0790/23

From 2023-03-10 12:31 until 2023-12-29 16:00

REF (A) GREEK NOTAM A0705/23 LGGGYNYX.

REF (B) TURKISH NOTAMS A1645/23 AND A1606/23 LTAAYNYX (061118 AND
031223 EUECYIYN MAR 2023).

NAVIGATIONAL WARNING TO ALL CONCERNED:

THIS NOTAM IS ISSUED TO STATE THAT THE REF (B) TURKISH NOTAMS
A1645/23 AND A1606/23 LTAAYNYX (061118 AND 031223 EUECYIYN MAR 2023)
ARE NULL AND VOID SINCE THEY REFER TO TURKISH MILITARY ACTIVITIES
WITHIN ATHINAI FIR, WHERE THE ONLY COMPETENT AUTHORITY TO PROMULGATE
NOTAMS IN ACCORDANCE WITH THE INTERNATIONAL RULES AND REGULATIONS IS
THE HELLENIC CAA THROUGH THE HELLENIC ATS AND AIS UNITS.

FURTHERMORE THE HELLENIC POSITIONS REGARDING THE SAID MILITARY
ACTIVITIES ANNOUNCED BY REF (B) TURKISH NOTAM A1606/23 HAVE ALREADY
BEEN EXPRESSED IN THE REF (A) GREEK NOTAM A0705/23 LGGGYNYX, WHICH
IS THE ONLY VALID AND EFFECTIVE WITHIN ATHINAI FIR, AND THEY REMAIN
UNCHANGED.

↑

LGCG FLIGHT INFORMATION REGION PLAIN LANGUAGE - [suppress](#)

A0709/23

From 2023-03-06 08:38 until 2023-12-29 16:00

NAVIGATIONAL WARNING TO ALL CONCERNED:

REF (A) TURKISH NOTAM A1603/23 (031211 EUECYIYN MAR 2023).

AND TURKISH NOTAM REQUEST MESSAGE 171235 LTAAYNYX FEB 2023.

REF (B) GREEK COORDINATION MESSAGE 281100 LGACYAYC FEB 2023.

THIS NOTAM IS ISSUED TO STATE THAT THE REF (A) TURKISH NOTAM
A1603/23 (031211 EUECYIYN MAR 2023) IS NULL AND VOID SINCE IT REFERS
TO TURKISH MILITARY ACTIVITIES WITHIN ATHINAI FIR, WHERE THE ONLY
COMPETENT AUTHORITY TO PROMULGATE NOTAMS IN ACCORDANCE WITH ICAO
RULES AND REGULATIONS IS THE HELLENIC CAA THROUGH ITS APPROPRIATE
AIS UNIT AND THE ONLY RESPONSIBLE AUTHORITY FOR THE SAFETY OF THE
AIR TRAFFIC IS THE HELLENIC CAA THROUGH THE ATS UNITS.

AS HAS BEEN CONSISTENTLY NOTED IN THE PAST, AND WITH THE REF (B)
281100 LGACYAYC FEB 2023 GREEK COORDINATION MESSAGE TO TURKEY, PARTS
OF THE AREA MENTIONED IN TURKISH NOTAM A1603/23 (031211 EUECYIYN MAR
2023) OVERLAP AREAS OF NATIONAL SOVEREIGNTY OF GREECE.

FURTHERMORE, THE TURKISH REQUEST ENTAILS LONG-TERM RESERVATION
OF AIRSPACE CONTRARY TO THE RELEVANT ICAO RECOMMENDATIONS.

CONSEQUENTLY, THE AREA AS REQUESTED IS NOT AVAILABLE.

FOR THE ABOVE MENTIONED REASONS THE TURKISH NOTAM A1603/23 (031211
EUECYIYN MAR 2023) IS NULL AND VOID AND NOT APPLICABLE TO ATHINAI

FIR.

↑

LGGG FLIGHT INFORMATION REGION PLAIN LANGUAGE - [suppress](#)

A0707/23

From 2023-03-06 08:26 until 2023-12-29 16:00

NAVIGATIONAL WARNING TO ALL CONCERNED:

REF (A) TURKISH NOTAM A1605/23 (031219 EUECYIYN MAR 2023).
AND TURKISH NOTAM REQUEST MESSAGE 171228 LTAAYNYX FEB 2023.
REF (B) GREEK COORDINATION MESSAGE 281050 LGACYAYC FEB 2023.
THIS NOTAM IS ISSUED TO STATE THAT THE REF (A) TURKISH NOTAM
A1605/23 (031219 EUECYIYN MAR 2023) IS NULL AND VOID SINCE IT REFERS
TO TURKISH MILITARY ACTIVITIES WITHIN ATHINAI FIR, WHERE THE ONLY
COMPETENT AUTHORITY TO PROMULGATE NOTAMS IN ACCORDANCE WITH ICAO
RULES AND REGULATIONS IS THE HELLENIC CAA THROUGH ITS APPROPRIATE
AIS UNIT AND THE ONLY RESPONSIBLE AUTHORITY FOR THE SAFETY OF THE
AIR TRAFFIC IS THE HELLENIC CAA THROUGH THE ATS UNITS.
AS HAS BEEN CONSISTENTLY NOTED IN THE PAST, AND WITH THE REF (B)
281050 LGACYAYC FEB 2023 GREEK COORDINATION MESSAGE TO TURKEY, PARTS
OF THE AREA MENTIONED IN TURKISH NOTAM A1605/23 (031219 EUECYIYN MAR
2023) OVERLAP AREAS OF NATIONAL SOVEREIGNTY OF GREECE.
FURTHERMORE, THE TURKISH REQUEST ENTAILS LONG-TERM RESERVATION
OF AIRSPACE CONTRARY TO THE RELEVANT ICAO RECOMMENDATIONS.
MOREOVER, THE REQUESTED EXERCISE AREA OVERLAPS PART OF LIMNOS TMA
AND IT ALSO AFFECTS PART OF G33 INTERNATIONAL AIRWAY AS WELL AS
DOMESTIC AIR TRAFFIC.
CONSEQUENTLY, THE AREA AS REQUESTED IS NOT AVAILABLE.
FOR THE ABOVE MENTIONED REASONS THE TURKISH NOTAM A1605/23 (031219
EUECYIYN MAR 2023) IS NULL AND VOID AND NOT APPLICABLE TO ATHINAI
FIR.

↑

LGGG FLIGHT INFORMATION REGION PLAIN LANGUAGE - [suppress](#)

A0705/23

From 2023-03-06 08:25 until 2023-12-29 16:00

NAVIGATIONAL WARNING TO ALL CONCERNED:

REF (A) TURKISH NOTAM A1606/23 (031223 EUECYIYN MAR 2023).
AND TURKISH NOTAM REQUEST MESSAGE 171241 LTAAYNYX FEB 2023.
REF (B) GREEK COORDINATION MESSAGE 281110 LGACYAYC FEB 2023.
THIS NOTAM IS ISSUED TO STATE THAT THE REF (A) TURKISH NOTAM
A1606/23 (031223 EUECYIYN MAR 2023) IS NULL AND VOID SINCE IT REFERS
TO TURKISH MILITARY ACTIVITIES WITHIN ATHINAI FIR, WHERE THE ONLY
COMPETENT AUTHORITY TO PROMULGATE NOTAMS IN ACCORDANCE WITH ICAO
RULES AND REGULATIONS IS THE HELLENIC CAA THROUGH ITS APPROPRIATE
AIS UNIT AND THE ONLY RESPONSIBLE AUTHORITY FOR THE SAFETY OF THE
AIR TRAFFIC IN THE AREA IS THE HELLENIC CAA THROUGH THE ATS UNITS.
AS HAS BEEN CONSISTENTLY NOTED IN THE PAST AND WITH THE REF (B)
281110 LGACYAYC FEB 2023 GREEK COORDINATION MESSAGE TO TURKEY, PARTS
OF THE AREA MENTIONED IN TURKISH NOTAM A1606/23 (031223 EUECYIYN MAR
2023) OVERLAP AREAS OF NATIONAL SOVEREIGNTY OF GREECE.
FURTHERMORE, THE TURKISH REQUEST ENTAILS LONG-TERM RESERVATION
OF AIRSPACE CONTRARY TO THE RELEVANT ICAO RECOMMENDATIONS.
MOREOVER THE REQUESTED EXERCISE AREA AFFECTS PART OF R19 AND L995
INTERNATIONAL AIRWAYS AS WELL AS DOMESTIC AIR TRAFFIC.
CONSEQUENTLY, THE AREA AS REQUESTED IS NOT AVAILABLE.
FOR THE ABOVE MENTIONED REASONS THE TURKISH NOTAM A1606/23 (031223
EUECYIYN MAR 2023) IS NULL AND VOID AND NOT APPLICABLE TO ATHINAI
FIR.

↑

LTBB LGGG FLIGHT INFORMATION REGION PLAIN LANGUAGE - [suppress](#)

A1058/19

From 2019-02-18 13:45 until PERM

NAVIGATIONAL WARNING TO ALL CONCERNED:

AS REGARDS THE GREEK NOTAMS A1709/07 AND A1716/07 WE WOULD LIKE TO
REFER TO TURKISH AIP SUP NR:27/05, 32/05 AND TURKISH AIP PAGE
ENR-2.1-1 WHICH STATES THAT THE PORTION OF ISTANBUL-ATHENS FIR
BOUNDARY BETWEEN THE POINT [360456N0295958E](#) IN THE SOUTH AND THE
POINT OINCIDING WITH THE BEGINING OF THE TURKISH GREEK LAND BORDER
IN THE NORTH, BY ITS DEFINITION, DOES NOT REFLECT ANY LEGALLY
DETERMINED MARITIME AREA OR TERRITORIAL SEA BOUNDARY DELIMITATION

AMONG THE PARTIES OR AN AGREED PRACTICE.
THEREFORE ANY PRESENTATION OR REFERENCE TO THAT PART OF THE ISTANBUL-ATHENS FIR BOUNDARY BETWEEN THE ABOVE MENTIONED POINTS IS PURELY FICTITIOUS AND IS WITHOUT ANY LEGAL BASIS.
FURTHERMORE, THERE IS NO BILATERALLY AND LEGALLY DETERMINED MARITIME AREA BOUNDARY LIMITATION, OR AN AGREED PRACTICE TO THIS END REGARDING THE AEGEAN SEA. THEREFORE, THE REFERENCE MADE BY GREECE TO THE WESTERN FRONTIER OF TURKEY IN THIS REGARD IS NULL AND VOID.

↑

LGGG FLIGHT INFORMATION REGION PLAIN LANGUAGE - [suppress](#)

A0582/19

From 2019-02-20 09:07 until PERM

NAVIGATIONAL WARNING TO ALL CONCERNED:

REF (A) GREEK NOTAMS A1709/07 AND A1716/07 LGGGYNYX.

REF (B) TURKISH NOTAM A1058/19 (181345 EUECYIYN FEB 2019).

THE LEGAL FACTS AS WELL AS THE LEGAL REQUIREMENTS SET IN THE REF (A) GREEK NOTAMS ARE BASED ON ICAO REGIONAL AGREEMENTS APPROVED BY THE ICAO COUNCIL AND ACCEPTED BY GREECE AND TURKEY.

MORE SPECIFICALLY THE REGIONAL AIR NAVIGATION AGREEMENT REACHED IN THE SECOND MIDDLE EAST REGIONAL AIR NAVIGATION MEETING (ISTANBUL 1950) AGREED THAT THE ATHINAI/ISTANBUL FIR BOUNDARY BETWEEN POINTS [404500N0261000E](#) AND [360500N0300000E](#) COINCIDES WITH THE WESTERN FRONTIER OF TURKEY. THIS AGREEMENT WAS SUBSEQUENTLY APPROVED BY THE ICAO COUNCIL ON 14 DEC 1950 (DOC 7055 MID/2-RAC).

FURTHERMORE THE SAID ATHINAI/ISTANBUL FIR BOUNDARY WAS DEPICTED ON CHART NUMBER 7 ATTACHED TO THE REGIONAL AIR NAVIGATION AGREEMENT WHICH WAS REACHED IN THE THIRD REGIONAL AIR NAVIGATIONAL CONFERENCE (PARIS 1952) AND SUBSEQUENTLY APPROVED BY THE ICAO COUNCIL ON 23 JUNE 1952. CONSEQUENTLY THE ATHINAI/ISTANBUL FIR BOUNDARY BETWEEN THE ABOVE MENTIONED POINTS IS FOUNDED ON THE FIRMEST LEGAL BASIS SINCE IT HAS BEEN ESTABLISHED BY INTERNATIONAL AGREEMENTS REACHED IN THE FRAMEWORK OF ICAO AND ACCEPTED BY GREECE AND TURKEY.

CONSEQUENTLY THE REF (B) TURKISH NOTAM A1058/19 LTAAYNYX (181345 EUECYIYN FEB 2019) HAS NO GROUND, CANNOT PRODUCE ANY INTERNATIONALLY LEGAL EFFECT WITHIN ATHINAI FIR/ HELLAS UIR AND IS CONSIDERED NULL AND VOID.

THE ONLY VALID AND EFFECTIVE NOTAMS WITHIN ATHINAI FIR/ HELLAS UIR ARE THE REF (A) GREEK NOTAMS A1709/07 AND A1716/07 LGGGYNYX.

↑

LTBB LGGG FLIGHT INFORMATION REGION PLAIN LANGUAGE - [suppress](#)

A1469/17

From 2017-03-27 12:54 until PERM

NAVIGATIONAL WARNING TO ALL CONCERNED:

REF TO GREECE AIP AIRAC AMDT NR:04/16 PAGE ENR 4.4-3 THE NEW SIGNIFICANT POINTS ARE OVER THE HIGH SEAS AND UNILATERALLY PUBLISHED WITHOUT COMPLETING THE ICAO REGIONAL COOPERATION AGREEMENT.

THEIR USE FOR FLIGHT PLANNING PURPOSES MEANS THE OBVIOUS

INFRINGEMENT OF ICAO RULES AND PROCEDURES.

THEREFORE, THE ABOVE MENTIONED SIGNIFICANT POINTS ARE NULL AND VOID.

↑

LGGG LTBB FLIGHT INFORMATION REGION PLAIN LANGUAGE - [suppress](#)

A4814/15

From 2015-10-19 14:28 until PERM

NAVIGATIONAL WARNING TO ALL CONCERNED:

AS REGARDS TO THE GREEK NOTAM A2086/15 WHICH GIVES REFERENCE TO THE FIR LIMIT BY GIVING GEOGRAPHICAL COORDINATES.

WE WOULD LIKE TO REFER ONCE AGAIN TO THE TURKISH AIP ENR 2.1-1 WHICH STATES THAT THE PORTION OF ISTANBUL FIR LIMIT BETWEEN THE POINT 360456N-0295958E AND THE POINT COINCIDING WITH THE BEGINNING POINT OF THE TURKISH-GREEK LAND BORDER DOES NOT REFLECT OR IMPLY IN ANY WAY ANY EXPRESSION OF OPINION WHATSOEVER REGARDING THE DELIMITATION OF ANY KIND OF BOUNDARY AMONG THE PARTIES CONCERNED OR A BILATERALLY AGREED PRACTICE. THE SAID LINE IS PURELY THEORETICAL AND SOLELY SERVES ATS PURPOSES. THEREFORE ANY INFORMATION, INCLUDING COPS PRESENTED IN REFERENCE TO THIS PART OF THE FIR IS FICTITIOUS AND THEIR SOLE PURPOSE IS LIMITED TO ATS REQUIREMENTS.)

↑

LGGG FLIGHT INFORMATION REGION PLAIN LANGUAGE - [suppress](#)

A2109/15

From 2015-10-20 09:57 until PERM

NAVIGATIONAL WARNING TO ALL CONCERNED:

REF (A) GREEK NOTAM A2086/15 LGGGYNYX.

REF (B) TURKISH NOTAM A4814/15 LTAAYNYX (191430 EUECYIYN OCT 2015).

REFERENCE IS MADE TO THE ABOVE REF (B) TURKISH NOTAM A4814/15 LTAAYNYX IN ORDER TO STATE THAT THE ATHINAI/ISTANBUL FIR BOUNDARY BETWEEN POINTS [404500N0261000E](#) AND [360500N0300000E](#) HAS BEEN ESTABLISHED BY ICAO REGIONAL AGREEMENTS WITH THE PARTICIPATION AND APPROVAL OF TURKEY AND CONSEQUENTLY IS FOUNDED ON THE FIRMEST POSSIBLE LEGAL BASIS AS NOTED IN OUR A1709/07 LGGGYNYX NOTAM. MORE SPECIFICALLY THE REGIONAL AIR NAVIGATION AGREEMENT REACHED IN THE SECOND MIDDLE EAST REGIONAL AIR NAVIGATION MEETING (ISTANBUL 1950) AGREED THAT THE ATHINAI/ISTANBUL FIR BOUNDARY BETWEEN POINTS 404500N0261000E AND 360500N0300000E FOLLOWS THE WESTERN FRONTIER OF TURKEY. THIS AGREEMENT WAS SUBSEQUENTLY APPROVED BY THE ICAO COUNCIL ON 14 DEC 1950 (DOC 7055 MID/2-RAC).

FURTHERMORE THE SAID ATHINAI/ISTANBUL FIR BOUNDARY WAS DEPICTED ON CHART NUMBER 7 ATTACHED TO THE REGIONAL AIR NAVIGATION AGREEMENT WHICH WAS REACHED IN THE THIRD REGIONAL AIR NAVIGATIONAL CONFERENCE (PARIS 1952) AND SUBSEQUENTLY APPROVED BY THE ICAO COUNCIL ON 23 JUNE 1952.

CONSEQUENTLY, THE REF (B) TURKISH NOTAM A4814/15 LTAAYNYX (191430 EUECYIYN OCT 2015) HAS NO GROUND, IS CONSIDERED NULL AND VOID AND THUS CANNOT PRODUCE ANY LEGAL EFFECT.

THE ONLY VALID AND EFFECTIVE NOTAM WITHIN ATHINAI FIR IS REF (A) A2086/15 LGGGYNYX, ISSUED BY GREECE.

↑

LGGG FLIGHT INFORMATION REGION PLAIN LANGUAGE - [suppress](#)

A0099/15

From 2015-01-20 17:31 until PERM

NAVIGATION WARNING TO ALL CONCERNED:

IN RELATION TO TURKISH NOTAM A0232/15 WHICH REFERS TO ATS ROUTES R19, L995/UL995 IT IS NOTED THAT THE ONLY COMPETENT AUTHORITY TO PROMULGATE SUCH NOTAMS WITHIN THESE ROUTES, IS IN ACCORDANCE WITH ICAO RULES AND REGULATIONS, THE HELLENIC CIVIL AVIATION AUTHORITY THROUGH ITS APPROPRIATE AIS UNIT.

THEREFORE THE ABOVE TURKISH NOTAM A0232/15 IS NULL AND VOID SINCE IT IS ISSUED BY AN ANAUTHORISED AUTHORITY.

↑

LGGG FLIGHT INFORMATION REGION PLAIN LANGUAGE - [suppress](#)

A1716/07

From 2007-09-07 07:30 until PERM

REF (A) GREEK NOTAM A1709/07 LGGGYNYX.

REF (B) TURKISH-AIP SUP 32/05 (29 SEP 2005).

NAVIGATIONAL WARNING TO ALL CONCERNED:

REFERENCE IS MADE TO REF (B) TURKISH-AIP SUP 32/05 IN ORDER TO STATE THAT THE ATHINAI/ISTANBUL FIR BOUNDARY BETWEEN POINTS [404500N0261000E](#) AND [360500N0300000E](#) HAS BEEN ESTABLISHED BY ICAO REGIONAL AGREEMENTS AND CONSEQUENTLY IS FOUNDED ON THE FIRMEST POSSIBLE LEGAL BASIS AS NOTED IN OUR REF (A) NOTAM A1709/07 LGGGYNYX.

BESIDES IN ACCORDANCE WITH THE ICAO RULES AND REGULATIONS THE ONLY COMPETENT AUTHORITY TO ISSUE NOTAMS WITHIN ATHINAI FIR IS THE HELLENIC CIVIL AVIATION AUTHORITY THROUGH ITS APPROPRIATE AIS UNIT. CONSEQUENTLY THE ABOVE MENTIONED TURKISH-AIP SUP 32/05 CANNOT PRODUCE ANY LEGAL EFFECT INTERNATIONALLY AS REGARDS ATHINAI FIR.

↑

LGGG FLIGHT INFORMATION REGION PLAIN LANGUAGE - [suppress](#)

A1709/07

From 2007-09-06 10:00 until PERM

WITH REFERENCE TO TURKISH AIP PAGE ENR 2.1-1 AND TURKISH AIP SUP 27/05 WE STATE THE FLW:

IN ACCORDANCE WITH THE REGIONAL AIR NAVIGATION AGREEMENT REACHED IN THE SECOND MIDDLE EAST REGIONAL AIR NAVIGATION MEETING (ISTANBUL 1950) THE ATHINAI/ISTANBUL FIR BDY BTN POINTS [404500N0261000E](#) AND [360500N0300000E](#) COINCIDES WITH THE WESTERN FRONTIER OF TURKEY. THIS AGREEMENT WAS SUBSEQUENTLY APPROVED BY THE ICAO COUNCIL ON 14

DEC 1950 (DOC 7055 MID/2-RAC).
FURTHERMORE THE SAID ATHINAI/ISTANBUL FIR BDRY WAS DEPICTED ON MAP NUMBER 7 ATTACHED TO THE REGIONAL AIR NAVIGATION AGREEMENT WHICH WAS REACHED IN THE THIRD REGIONAL AIR NAVIGATION CONFERENCE (PARIS 1952) AND SUBSEQUENTLY APPROVED BY THE ICAO COUNCIL ON 23 JUNE 1952. CONSEQUENTLY ATHINAI/ISTANBUL FIR BDRY BTN THE ABOVE MENTIONED POINTSLIES ON AN INTERNATIONAL AGREEMENT APPROVED BY ICAO AND ACCEPTED BY GREECE AND TURKEY.

↑

LGGG FLIGHT INFORMATION REGION PLAIN LANGUAGE - [suppress](#)

M0482/23

From 2023-07-11 06:15 until 2023-11-30 23:59

REF MAIP GREECE VOL 2A EFFECTIVE 01 JUN 2023 PAGES: A-2-5, A-2-6, C-2-5,C-2-6, I-1-2, I-1-3, I-1-14, I-1-15, I-1-22 TO I-1-24, K-4-4 AND K-4-5 ARE SUSPENDED.

REF MAIP GREECE VOL 2B EFFECTIVE 01 JUN 2023 PAGES: K-11-9 TO K-11-12,K-9-2, K-9-3, M-3-2 TO M-3-5, R-1-2 TO R-1-13, R-1-22 TO R-1-36, S-2-7 AND S-2-8 ARE SUSPENDED. CONSULT AIP GREECE FOR RELEVANT CHARTS.

↑

LGGG OBSTACLE LIGHTS ON UNSERVICEABLE - [suppress](#)

A2688/23

From 2023-08-04 11:22 until 2023-11-17 21:00

PARNITHA TELECOMMUNICATION TOWER (PSN [381018.00N 0234354.00E](#)) TOP OBST LGT U/S.

↑

LGGG EXERCISES WILL TAKE PLACE - [suppress](#)

A3478/23

From 2023-09-28 10:30 until 2023-10-03 05:00, SFC up to FL100

HELLENIC MILITARY EXERCISE WITHOUT FIRING, WILL TAKE PLACE WITHIN ATHINAI FIR AS DESCRIBED BELOW:

1.- EXERCISE AREA (WITHOUT FIRING): CIRCLE 10NM RADIUS CENTRED ON [360600N 0260400E](#).

AWYS L41 (LABUX-PAMIC), N134 (KUPIS-TIPAS), L53 (TIPAS-BINKI), N132 (INKAB-KUPIS) AFFECTED.

VERTICAL LIMITS: SFC-FL100.

DATE AND TIMES: SEP 28 1030-1130.

2.- EXERCISE AREA (WITHOUT FIRING): CIRCLE 10NM RADIUS CENTRED ON [362100N 0264100E](#).

AWYS B34 AND M601 (ASTIS-ETERU), L52 (ASTIS-RUPUM), N137 (TIPAS-ASTIS), L53 (TIPAS-BINKI), N133 (SOTIX-ADES0), L41 (INKAB-GILOS) AFFECTED.

VERTICAL LIMITS: SFC-FL100.

DATE AND TIMES: OCT 01 1500-2000.

3.- EXERCISE AREA (WITHOUT FIRING): CIRCLE 7NM RADIUS CENTRED ON [374735N 0264000E](#).

AWYS R32 (IKARO-REDRA), H59 (NISOS-SAM), SAMOS ARISTARCHOS TMA/CTR AFFECTED.

VERTICAL LIMITS: SFC-FL100.

DATE AND TIMES: OCT 03 0200-0500.

4.- EXERCISE AREA (WITHOUT FIRING): [351100N 0262200E](#) - [351100N 0273700E](#) - [340700N 0273700E](#) - [340700N 0262200E](#) - [351100N 0262200E](#).

AWYS R78 AND M978 (SIT-PERIM), G80 (SIT-MOKIS), N132 (NIBOX-KUMBI), L54 (KPC-PAXIS), N133 (GUDIS-KPC), A14 AND M1 (SIT-GUDIS), L612 (SIT-KUMBI), A10 AND L607 (SIT-PAXIS), B12 AND L617 (TANSA-SIT), L613 (TANSA-AMAXI) AFFECTED.

VERTICAL LIMITS: SFC-FL100.

DATES AND TIMES: SEP 29 1200-1500, 30 1300-2100.

5.- EXERCISE AREA (PJE): CIRCLE 1NM RADIUS CENTRED ON 371045N 0252751E.

VERTICAL LIMITS: SFC-2000FT.

DATES AND TIMES: SEP 30 1400-1700, OCT 01 0200-0500.

6.- EXERCISE AREA (PJE): CIRCLE 1NM RADIUS CENTRED ON 365730N 0252424E.

VERTICAL LIMITS: SFC-2000FT.

DATES AND TIMES: SEP 30 1400-1700, OCT 01 0200-0500.

7.-EXERCISE AREA (WITHOUT FIRING): [372840N 0254900E](#) -

[371300N 0260300E](#) - [365200N 0255800E](#) - [364600N 0253800E](#) -
[371300N 0253000E](#) - [372840N 0253300E](#) - 372840N 0254900E.
VERTICAL LIMITS: 1500FT AMSL-3350FT AMSL.
DATES AND TIMES: OCT 01 0700-0900 1900-2200, 02 0400-0600 1500-1730.
8.- EXERCISE AREA (WITHOUT FIRING): [390600N 0243800E](#) -
[382500N 0253000E](#) - [381600N 0252200E](#) - [381600N 0244500E](#) -
[384700N 0241300E](#) - 390600N 0243800E.
AWYS G8 AND N604 (OGSIL-ATSOV), G33 (NEVRA-KOROS), Z507
(NEVRA-TUREN), G802 (SOSIR-PANOX), N130 (ESOP0-PIVOS), W58
(ETEKA-KOROS), SKIROS MTMA/MCTR/MATZ AFFECTED.
VERTICAL LIMITS: SFC-FL100.
DATES AND TIMES: OCT 01 1400-1700, 02 0500-0900 1400-1700.
9.- PROCEDURES FOR EXERCISE AIRCRAFT:
9.1.- EXERCISE AIRCRAFT WILL FLY VFR/VMC IN ACCORDANCE WITH ICAO
RULES AND PROCEDURES AS AMPLIFIED IN AIP-GREECE.
9.2.- EXERCISE AIRCRAFT WILL SUBMIT FLIGHT PLANS AND WILL NOT ENTER
CONTROLLED AIRSPACE UNLESS PRIOR PERMISSION HAS BEEN OBTAINED BY
APPROPRIATE ATC UNITS.
10.- PROCEDURES FOR NON EXERCISE ACFT:
10.1. IN THE INTEREST OF SAFETY NON EXERCISE ACFT ARE STRONGLY
ADVISED NOT TO FLY WITHIN THE AREAS DESIGNATED IN PARAS
(1) TO (8) ABOVE.
10.2.- ACFT UNABLE TO AVOID THE EXERCISE AREAS WILL BE AUTHORIZED TO
ENTER THESE AREAS AFTER SPECIAL PERMISSION BY APPROPRIATE ATC
UNITS.

↑

LGGG EXERCISES WILL TAKE PLACE - [suppress](#)

A3432/23

From 2023-09-27 07:00 until 2023-10-04 09:30, SFC up to FL150
HELLENIC MILITARY EXERCISE WITHOUT FIRING, WILL TAKE PLACE WITHIN
ATHINAI FIR AS DESCRIBED BELOW:
1.- EXERCISE AREA D4 (WITHOUT FIRING): [403700N 0250000E](#) -
[404900N 0250000E](#) - [410500N 0244700E](#) - [411000N 0260200E](#) -
[410600N 0260400E](#) - [405700N 0254600E](#) - [402400N 0253200E](#) -
403700N 0250000E.
AWYS N131 (RODIP-BELGI), G33 (LMO-DIGTI), G12 AND M603 (SUTIS-ALX),
H59 (SUTIS-LMO), N79 (GOLDO-PINDO), N644 (ASPIV-DIGTI), LGR29,
KAVALA TMA, ALEXANDROUPOLIS TMA AFFECTED
VERTICAL LIMITS: SFC-FL120.
DATE AND TIMES: OCT 02 1300-1500.
2.- EXERCISE AREA RV1 (WITHOUT FIRING): [404000N 0251500E](#) -
[405200N 0252900E](#) - [404800N 0254100E](#) - [403500N 0252900E](#) -
404000N 0251500E.
AWYS N131 (RODIP-BELGI), G12 AND M603 (SOSUS-ALX), N79
(NEVAL-GOLDO), N644 (ASPIV-DIGTI), ALEXANDROUPOLIS TMA AFFECTED.
VERTICAL LIMITS: SFC-FL120.
DATES AND TIMES: OCT 01 02 03 1700-2000.
3.- EXERCISE AREA RV2 (WITHOUT FIRING): [404530N 0250430E](#) -
[405200N 0252624E](#) - [404430N 0253811E](#) - [403249N 0251636E](#) -
404530N 0250430E.
AWYS N131 (RODIP-BELGI), G12 AND M603 (SUTIS-ALX), N79
(NEVAL-GOLDO), N644 (ASPIV-DIGTI), ALEXANDROUPOLIS TMA AFFECTED.
VERTICAL LIMITS: 1000FT-FL150.
DATES AND TIMES: SEP 28 29 30 0730-0930, OCT 01 02 03 04 0730-0930.
4.- EXERCISE AREA RV4 (WITHOUT FIRING): [380000N 0260300E](#) -
[380000N 0261700E](#) - [374500N 0261700E](#) - [374500N 0260300E](#) -
380000N 0260300E.
AWYS H59 (PIPEN-NISOS), R20, R32 (RIGRO-NISOS) AFFECTED.
VERTICAL LIMITS: 1000FT AMSL-FL100.
DATES AND TIMES: OCT 01 1300-1500, 02 03 0700-0900 1700-2000, 04
0700-0900.
5.- EXERCISE AREA SR1 (WITHOUT FIRING): [353100N 0271700E](#) -
[353100N 0272800E](#) - [352100N 0272800E](#) - [352100N 0271700E](#) -
353100N 0271700E.
AWYS N134 (MASES-DOPUS), L53 (LATMO-MASES), G80 (ROXOL-KPC),
N139 (MASES-KPC), N133 (GUDIS-KPC), L54 (KPC-LIAKI), KARPATOS CTR
AFFECTED.

VERTICAL LIMITS: SFC-FL120.
DATE AND TIMES: SEP 27 0700-1000.
6.- EXERCISE AREA SR1A (WITHOUT FIRING): 353100N 0271700E - [355000N 0271700E](#) - [355000N 0272800E](#) - 353100N 0272800E - 353100N 0271700E.
AWYS G80 (LINRO-KPC), N134 (MASES-DOPUS), L53 (LATMO-MASES), RODOS TMA AFFECTED.
VERTICAL LIMITS: FL100-FL120.
DATE AND TIMES: SEP 27 0700-1000.
7.- EXERCISE AREA SR2 (WITHOUT FIRING): [373800N 0263500E](#) - [373800N 0264600E](#) - [372700N 0264600E](#) - [372700N 0263500E](#) - 373800N 0263500E.
AWYS H59 (SAM-LARKI), G18 AND L609 (URNIL-LARKI), SAMOS ARISTARCHOS TMA/CTR AFFECTED.
VERTICAL LIMITS: SFC-FL120.
DATE AND TIMES: SEP 28 1300-1600.
8.- PROCEDURES FOR EXERCISE AIRCRAFT:
8.1.- EXERCISE AIRCRAFT WILL FLY VFR/VMC IN ACCORDANCE WITH ICAO RULES AND PROCEDURES AS AMPLIFIED IN AIP-GREECE.
8.2.- EXERCISE AIRCRAFT WILL SUBMIT FLIGHT PLANS AND WILL NOT ENTER CONTROLLED AIRSPACE UNLESS PRIOR PERMISSION HAS BEEN OBTAINED BY APPROPRIATE ATC UNITS.
9.- PROCEDURES FOR NON EXERCISE ACFT:
9.1 IN THE INTEREST OF SAFETY NON EXERCISE ACFT ARE STRONGLY ADVISED NOT TO FLY WITHIN THE AREAS DESIGNATED IN PARAS (1) TO (7) ABOVE.
9.2.- ACFT UNABLE TO AVOID THE EXERCISE AREAS WILL BE AUTHORIZED TO ENTER THESE AREAS AFTER SPECIAL PERMISSION BY APPROPRIATE ATC UNITS.

↑

LGGG EXERCISES WILL TAKE PLACE - [suppress](#)

A3431/23

From 2023-09-27 07:00 until 2023-10-04 15:00, SFC up to FL280
HELLENIC MILITARY EXERCISE WITHOUT FIRING, WILL TAKE PLACE WITHIN ATHINAI FIR/ HELLAS UIR AS DESCRIBED BELOW:
1.- EXERCISE AREA C (WITHOUT FIRING): [393700N 0210900E](#) - [395200N 0215000E](#) - [390600N 0223600E](#) - [385400N 0232600E](#) - [381500N 0224500E](#) - [385000N 0215400E](#) - [392000N 0212000E](#) - 393700N 0210900E.
AWYS N/UN132 (BITLA-ROPOX), L/UL607 (PIKOS-XORKI), V/UV651 (YNN-AGH), L/UL613 (YNN-RIMAX), R19 AND L/UL995 (LATSO-GERMI), P/UP20 (ELPIS-ROPOX), LGD77, TANAGRA MTMA, ANCHIALOS MTMA, LARISSA MTMA AFFECTED.
VERTICAL LIMITS: SFC-FL280.
DATES AND TIMES: SEP 27 28 29 0700-0900 1300-1500 1730-2000, 30 1300-1500 1730-2000, OCT 01 0030-0330 1300-1500, 02 03 0030-0330 0700-0900 1300-1500 1730-2000, 04 0700-0900 1300-1500.
REMARKS:
- LGR51 DELPHI (AIP-GREECE, ENR 5.1-5), SFC-3000FT, SHALL NOT BE AFFECTED.
- LGP13 METEORA-KALABAKA (AIP-GREECE, ENR 5.1-1), SFC-5000FT, SHALL NOT BE AFFECTED.
2.- EXERCISE AREA C1 (WITHOUT FIRING): 381500N 0224500E - 385400N 0232600E - [381700N 0232800E](#) - 381500N 0224500E.
AWYS R19 AND L995 (GERMI-XANIS), L613 (RIMAX-XANIS), TANAGRA MTMA, THIVA/KOPAIDA ATZ AFFECTED.
VERTICAL LIMITS: SFC-FL150.
DATES AND TIMES: SEP 27 28 29 0700-0900 1300-1500 1730-2000, 30 1300-1500 1730-2000, OCT 01 0030-0330 1300-1500, 02 03 0030-0330 0700-0900 1300-1500 1730-2000, 04 0700-0900 1300-1500.
REMARK: TANAGRA MCTR SHALL NOT BE AFFECTED.
3.- EXERCISE AREA D (WITHOUT FIRING): [402100N 0232800E](#) - [402400N 0235700E](#) - [400400N 0243300E](#) - [393000N 0245000E](#) - [391000N 0243800E](#) - [391000N 0243300E](#) - [392600N 0240800E](#) - [395100N 0234700E](#) - 402100N 0232800E.
AWYS G/UG18 (DIKNI-GIKAS), G/UG18 (GIKAS-LUPIS), V/UV652, UN133 (GIKAS-KOROS), N/UN130 (ESOPO-ETRUD), W/UW58 (ETEKA-KOROS), LIMNOS

TMA, SKIROS MTMA, LGD65 AFFECTED.

REMARKS:

- LGR60 ALONISSOS (AIP-GREECE, ENR 5.1-7), SHALL NOT BE AFFECTED.
- LGR61 MOUNT ATHOS - AGIO OROS (AIP-GREECE, ENR 5.1-7), SFC-4000FT SHALL NOT BE AFFECTED.

VERTICAL LIMITS: SFC-FL280.

DATES AND TIMES: SEP 27 28 29 0700-0900 1300-1500 1730-2000, 30 1300-1500 1730-2000, OCT 01 0030-0330 1300-1500, 02 03 0030-0330 0700-0900 1300-1500 1730-2000, 04 0700-0900 1300-1500.

4.- EXERCISE AREA D2 (WITHOUT FIRING): [400800N 0242600E](#) - [402400N 0235700E](#) - [402300N 0234500E](#) - [404000N 0234100E](#) - [405000N 0250000E](#) - [403800N 0250000E](#) - [401000N 0244000E](#) - 400800N 0242600E.

AWYS G12 AND M603 (ARNAS-IDILO), N181 (OKTIM-ARNAS), N79 (NEVAL-PINDO), L863 (PEREN-NICPO), N128 (ODIKO-PEREN), N133 (PEREN-REFUS), Y505 (PEREN-LASBU), H59 (KPL-LMO), N644 (PEREN-PIBOM), KAVALA TMA AFFECTED.

VERTICAL LIMITS: SFC-FL120.

DATES AND TIMES: SEP 27 28 29 0700-0900 1300-1500 1730-2000, 30 1300-1500 1730-2000, OCT 01 0030-0330 1300-1500, 02 03 0030-0330 0700-0900 1300-1500 1730-2000, 04 0700-0900 1300-1500.

REMARK:

- LGR61 MOUNT ATHOS - AGIO OROS (AIP-GREECE, ENR 5.1-7), SFC-4000FT SHALL NOT BE AFFECTED.

5.- EXERCISE AREA D3 (WITHOUT FIRING): [381300N 0234300E](#) - [384900N 0232800E](#) - [391900N 0241800E](#) - [391000N 0243200E](#) - 381300N 0234300E.

AWYS B1 AND M749 (SKP-ROPOX), N130 (ESOP0-ETRUD), W58 (SKP-ATROX), Z507 (URUDI-KERES), SKIATHOS TMA, TANAGRA MTMA, SKIROS MTMA AFFECTED.

VERTICAL LIMITS: SFC-FL100.

DATES AND TIMES: OCT 01 1300-1500, 02 03 0700-0900 1300-1500.

REMARKS:

- TANAGRA MCTR, SKIROS MCTR SHALL NOT BE AFFECTED.
- LGR60 ALONISSOS (AIP-GREECE, ENR 5.1-7), SHALL NOT BE AFFECTED

6.- EXERCISE AREA E (WITHOUT FIRING): [375700N 0245600E](#) - [380600N 0250800E](#) - [381100N 0252400E](#) - [381000N 0254100E](#) - [371200N 0260900E](#) - [372100N 0254400E](#) - [373400N 0253600E](#) - [373500N 0252200E](#) - [374200N 0250000E](#) - [375700N 0254600E](#).

AWYS R/UR32 (RIPLI-ERIMA), R/UR20, LGD68 AFFECTED.

VERTICAL LIMITS: SFC-FL250.

DATES AND TIMES: SEP 28 0700-0900, 29 0700-0900 1300-1500 1730-2000, 30 1300-1500 1730-2000, OCT 01 0030-0330 1300-1500, 02 03 0030-0330 0700-0900 1300-1500 1730-2000, 04 0700-0900 1300-1500.

7.- EXERCISE AREA E1 (WITHOUT FIRING): 372100N 0254400E - 371200N 0260900E - [365900N 0261200E](#) - [365800N 0254300E](#) - 372100N 0254400E.

AWYS R19 AND L995 (PIDAX-LURUS), N137 (ASTIS-PEROK), N133 (ADESO-AKINA), L52 (RAPOS-ASTIS) AFFECTED.

VERTICAL LIMITS: SFC-FL100.

DATES AND TIMES: SEP 28 0700-0900, 29 0700-0900 1300-1500 1730-2000, 30 1300-1500 1730-2000, OCT 01 0030-0330 1300-1500, 02 03 0030-0330 0700-0900 1300-1500 1730-2000, 04 0700-0900 1300-1500.

8.- EXERCISE AREA E2 (WITHOUT FIRING): 374200N 0250000E - 373500N 0252200E - 373400N 0253600E - 372100N 0254400E - 374200N 0250000E.

AWYS R/UR32 (RIPLI-ERIMA), J/UJ62 (MKN-RIPLI) AFFECTED.

VERTICAL LIMITS: FL170-FL250.

DATES AND TIMES: SEP 28 0700-0900, 29 0700-0900 1300-1500 1730-2000, 30 1300-1500 1730-2000, OCT 01 0030-0330 1300-1500, 02 03 0030-0330 0700-0900 1300-1500 1730-2000, 04 0700-0900 1300-1500.

9.- EXERCISE AREA F (WITHOUT FIRING): [360600N 0254500E](#) - [361900N 0260000E](#) - [362000N 0262000E](#) - [355500N 0270600E](#) - [354000N 0265500E](#) - [353500N 0263000E](#) - 360600N 0254500E.

AWYS N/UN132 (KUPIS-NIBOX), N/UN134 (KUPIS-DOPUS), L/UL53 (LATMO-BINKI), N/UN137 (KPC-ASTIS), N/UN133 (KPC-PAMIC), N/UN139 (NAXAS-KPC), V57 AND N/UN136 (LABUX-RUPUM), L/UL41 (LABUX-PAMIC),

IRAKLION TMA, LGC101 AFFECTED.

VERTICAL LIMITS: SFC-FL250.

DATES AND TIMES: SEP 28 29 0700-0900 1300-1500 1730-2000, 30
1300-1500 1730-2000, OCT 01 0030-0330 1300-1500, 02 03 0030-0330
0700-0900 1300-1500 1730-2000, 04 0700-0900 1300-1500.

10.- EXERCISE AREA G (WITHOUT FIRING): [365700N 0231700E](#) -
[364200N 0240600E](#) - [360000N 0240500E](#) - [360000N 0231400E](#) -
[365400N 0230500E](#) - 365700N 0231700E.

AWYS B1 (EKTOS-PLH), J65 (TRL-SUD), L612 (TRL-RUSOS), P32
(MONUV-MIL), P169 (ATV-SUD), L604 (DILMO-PLH), L613 (ALANI-RESTI),
LGD76, LGD83, LGD88, KALAMATA MTMA AFFECTED.

VERTICAL LIMITS: SFC-FL150.

DATES AND TIMES: SEP 27 28 0730-0900 1730-2000, 29 0730-0900
1300-1500 1730-2000, 30 1300-1500 1730-2000, OCT 01 0030-0330
1300-1500, 02 03 0030-0330 0700-0900 1300-1500 1730-2000,
04 0700-0900 1300-1500.

11.- EXERCISE AREA S (WITHOUT FIRING): [362000N 0260000E](#) -
360600N 0254500E - 353500N 0263000E - 354000N 0265500E -
[352200N 0261800E](#) - [360900N 0253800E](#) - 362000N 0260000E.

AWYS N/UN137 (KPC-ASTIS), L/UL53 (LATMO-BINKI), N/UN134 (MIL-DOPUS),
N/UN132 (MADEX-NIBOX), V57 AND N/UN136 (LABUX-RUPUM), N/UN133
(KPC-ADESO), N/UN139 (NAXAS-KPC), L/UL41 (LABUX-PAMIC), IRAKLION TMA,
LGC101 AFFECTED.

VERTICAL LIMITS: FL180-FL250.

DATES AND TIMES: SEP 29 0700-0900 1300-1500 1730-2000, 30 1300-1500
1730-2000, OCT 01 1300-1500, 02 03 0700-0900 1300-1500 1730-2000.

12.- PROCEDURES FOR EXERCISE AIRCRAFT:

12.1.- EXERCISE AIRCRAFT WILL FLY VFR/VMC IN ACCORDANCE WITH ICAO
RULES AND PROCEDURES AS AMPLIFIED IN AIP-GREECE.

12.2.- EXERCISE AIRCRAFT WILL SUBMIT FLIGHT PLANS AND WILL NOT ENTER
CONTROLLED AIRSPACE UNLESS PRIOR PERMISSION HAS BEEN OBTAINED BY
APPROPRIATE ATC UNITS.

13.- PROCEDURES FOR NON EXERCISE ACFT:

13.1. IN THE INTEREST OF SAFETY NON EXERCISE ACFT ARE STRONGLY
ADVISED NOT TO FLY WITHIN THE AREAS DESIGNATED IN PARAS
(1) TO (11) ABOVE.

13.2.- ACFT UNABLE TO AVOID THE EXERCISE AREAS WILL BE AUTHORIZED TO
ENTER THESE AREAS AFTER SPECIAL PERMISSION BY APPROPRIATE ATC
UNITS.

↑

LTBB LGGG EXERCISES WILL TAKE PLACE - [suppress](#)

A1606/23

From 2023-03-06 05:00 until 2023-12-29 16:00, SFC up to 10000FT AMSL
NAVIGATIONAL WARNING TO ALL CONCERNED:

1. TURKIYE REQUESTED THE GREEK AIS TO PROMULGATE APPROPRIATE NOTAM
FOR THE EXERCISE AREA LOCATED WITHIN INTERNATIONAL WATERS AND
AIRSPACE OF AGEAN SEA REGARDING THE TURKISH NAVY AND AIRFORCE A
FIRING MILITARY EXERCISE(ASFAO) TO BE CONDUCTED FROM 06 MAR TILL 29
DEC 2023 0500-1600 UTC (EXCEPT SATURDAYS, SUNDAYS AND HOLIDAYS) WITH
REF 171241 LTAANYX FEB 2023.

2. GREEK AIS DID NOT PROMULGATE APPROPRIATE NOTAM FOR THE EXERCISE
AREA IN ACCORDANCE WITH OUR MESSAGE 171241 LTAANYX FEB 2023.
UNDER THESE CIRCUMSTANCES DUE TO THE INSISTENT ATTITUDE OF
GREECE, TURKIYE IS LEFT WITH NO OTHER ALTERNATIVE BUT TO TAKE ITS
OWN INITIATIVE TO PROMULGATE THE NECESSARY NOTAM FOR THE EXERCISE
AREA.
TURKIYE WILL TAKE NECESSARY MEASURES FOR THE SAFETY OF THE GENERAL
AIR TRAFFIC AS SHE DID IN THE PAST AND IS ALWAYS READY FOR
COOPERATION AND COORDINATION IN THIS RESPECT.

3. EXERCISE AREA: : [372700N0261700E](#) [370830N0262730E](#) [370500N0260900E](#)
[372400N0260000E](#) [372400N0260400E](#)

DATE AND TIME:

MAR 06-APR 19 0500-1600(EXC SAT AND SUN),
APR 24-APR 28 0500-1600,
MAY 02-18 0500-1600(EXC SAT AND SUN),
JUN 05 12-14 0500-1600,
SEP 25-29 0500-1600,
OCT 02-06 09-13 27 30-31 0500-1600,
NOV 01-02 15-17 20-21 24 27-30 0500-1600,
DEC 01 04-08 11-15 25-29 0500-1600

VERTICAL LIMITS: SFC-10000FT AMSL

4. PROCEDURES FOR EXERCISE AIRCRAFT:

A. THE FLIGHTS WILL BE CONDUCTED VFR CONDITIONS AND UNDER POSITIVE RADAR CONTROL.

B. EXERCISE AIRCRAFT SHALL DISPLAY ANTI-COLLISION AND NAVIGATION LIGHTS CONTINUOUSLY.

5. PROCEDURES FOR NON-EXERCISE AIRCRAFT:

IN THE INTEREST OF FLYING SAFETY DURING THE EXERCISE, NON-EXERCISE AIRCRAFT ARE STRONGLY ADVISED NOT TO FLY WITHIN THE EXERCISE AREA ABOVE.

↑

LGGG ASCENT OF FREE BALLOON WILL TAKE PLACE - [suppress](#)

A3393/23

From 2023-10-02 05:00 until 2023-10-04 07:00, 02 04 0500-0700, GND up to UNL ASCENT OF RADIOSONDES AND PILOT BALLOONS WILL TAKE PLACE WI ZERVOU AREA AS FLW:

-OPERATOR: MET STATION VAISALA RT-20 AM

-PLACE OF ASCENT: [374423N 0265597E](#)

-BALLOON WEIGHT: 100-200 GR.

-RADIOSONDE WEIGHT: 250 GR.

-MAXIMUM RATE OF ASCENT: 5-6 M/SEC.

↑

LTAA ANKARA FIR

LTBB LTAA FLIGHT INFORMATION REGION PROHIBITED - [suppress](#)

A4684/23

From 2023-07-03 11:20 until 2024-01-03 13:40 EST

AIRCRAFT PLANNING TO TAKE OFF/LAND OR ALTN AT SULAYMANIYAH AIRPORT(ORSU) OR TAKING OFF/LANDING FROM THIS AIRPORT WILL NOT BE ALLOWED TO ENTER TURKISH AIRSPACE. MEDICAL EVACUATION(MEDEVAC) FLIGHTS ARE REQUIRED TO OBTAIN PRIOR APPROVAL FROM THE DGCA OF TURKIYE.

↑

LTBB LTAA FLIGHT INFORMATION REGION PLAIN LANGUAGE - [suppress](#)

A2497/16

From 2016-06-02 11:50 until PERM

NAVIGATIONAL WARNING

REF TO EUROCONTROL-ROUTE AVAILABILITY DOCUMENT (RAD) APPENDIX 4, DIRECT ROUTE SEGMENTS (DCTS):

OVER THE HIGH SEAS STARTING WITH ID NUMBERS OF -LC- HAVE BEEN UNILATERALLY PUBLISHED WITHOUT COMPLETING THE ICAO REGIONAL COOPERATION AGREEMENT. THEIR USE FOR FLIGHT PLANNING PURPOSES MEANS THE OBVIOUS INFRINGEMENT OF ICAO RULES AND PROCEDURES. THEREFORE, THE ABOVE MENTIONED DCTS PUBLISHED IN THE EUROCONTROL-RAD APPENDIX 4 ARE NULL AND VOID.

↑

LTBB LTAA FLIGHT INFORMATION REGION PLAIN LANGUAGE - [suppress](#)

A2496/16

From 2016-06-02 11:40 until PERM

NAVIGATIONAL WARNING

REF TO EUROCONTROL-ROUTE AVAILABILITY DOCUMENT (RAD) APPENDIX 4, DIRECT ROUTE SEGMENTS (DCTS):

OVER THE HIGH SEAS STARTING WITH ID NUMBERS OF -LG- HAVE BEEN UNILATERALLY PUBLISHED WITHOUT COMPLETING THE ICAO REGIONAL COOPERATION AGREEMENT. THEIR USE FOR FLIGHT PLANNING PURPOSES MEANS THE OBVIOUS INFRINGEMENT OF ICAO RULES AND PROCEDURES. THEREFORE, THE ABOVE MENTIONED DCTS PUBLISHED IN THE EUROCONTROL-RAD

APPENDIX 4 ARE NULL AND VOID.

↑

LTAA LTBB GNSS AREA-WIDE OPERATIONS PLAIN LANGUAGE - [suppress](#)

A4845/23

From 2023-07-07 08:30 until 2023-10-07 08:30 EST

IT IS REPORTED BY PILOTS THAT GPS SIGNALS CAN NOT BE RECEIVED OCCASSIONALLY IN SOME PARTS OF TURKISH AIRSPACE. PILOTS WHO PLAN RNAV FLIGHT OR EXECUTE RNAV/RNP PROCEDURES WITHIN TURKISH AIRSPACE ARE ADVISED TO BE CAUTIOUS ABOUT GPS SIGNAL LOSSES.

↑

LTBB ISTANBUL FIR

LTBB FLIGHT INFORMATION REGION PLAIN LANGUAGE - [suppress](#)

A3208/06

From 2006-11-06 14:11 until PERM

NAVIGATIONAL WARNING TO ALL CONCERNED:
THE CONSIDERABLE PORTION OF THE AWYS G/UG18,L/UL609,R/UR19 AND L/UL995 CROSS OVER THE SOVEREIGN AIR SPACE OF TURKEY AND REMAINS WITHIN MILAS TMA.FOR THE SAFETY OF FLIGHTS AND SECURITY REASONS, ALL AIRCRAFT USING LARKI 3723.9N-02650.3E RHODES PORTION OF THE AWYS G/UG18,L/UL609,AND:KOPAR 3650.9N-02642.0E RHODES PORTION OF THE AWYS R/UR19,L/UL995 SHALL ALWAYS FLY AT OR ABOVE FL250 DURING THEIR FLIGHTS WITHIN TURKISH AIRSPACE.

↑

Other NOTAMs

KICZ PLAIN LANGUAGE - [suppress](#)

A0009/18

From 2018-04-14 00:16 until PERM, SFC up to UNL

SECURITY..UNITED STATES OF AMERICA ADVISORY FOR AIRSPACE IMMEDIATELY ADJACENT TO DAMASCUS FLIGHT INFORMATION REGION (OSTT FIR).

THOSE PERSONS DESCRIBED IN PARAGRAPH A BELOW ARE ADVISED TO EXERCISE CAUTION WHEN OPERATING IN THE AIRSPACE WITHIN 200 NAUTICAL MILES OF THE DAMASCUS FLIGHT INFORMATION REGION (OSTT FIR) DUE TO HEIGHTENED MILITARY ACTIVITY IN OR AROUND SYRIA. THIS MILITARY ACTIVITY MIGHT INCLUDE GPS INTERFERENCE, COMMUNICATIONS JAMMING, AND POSSIBLE ERRANT LONG-RANGE SURFACE-TO-AIR MISSILES ORIGINATING FROM SYRIAN TERRITORY, WITHIN THE OSTT FIR, AND STRAYING INTO ADJACENT AIRSPACE, THAT COULD POSE AN INADVERTENT RISK TO U.S. CIVIL AVIATION OPERATING IN THIS REGION. TITLE 14, CODE OF FEDERAL REGULATIONS, SECTION 91.1609, SPECIAL FEDERAL AVIATION REGULATION NO. 114PROHIBITION AGAINST CERTAIN FLIGHTS IN THE DAMASCUS FIR REMAINS IN EFFECT.

A. APPLICABILITY. THIS NOTAM APPLIES TO: ALL U.S. AIR CARRIERS AND COMMERCIAL OPERATORS? ALL PERSONS EXERCISING THE PRIVILEGES OF AN AIRMAN CERTIFICATE ISSUED BY THE FAA, EXCEPT SUCH PERSONS OPERATING U.S.-REGISTERED AIRCRAFT FOR A FOREIGN AIR CARRIER? AND ALL

END PART 1 OF 2

OPERATORS OF AIRCRAFT REGISTERED IN THE UNITED STATES, EXCEPT WHERE

THE OPERATOR OF SUCH AIRCRAFT IS A FOREIGN AIR CARRIER.

B. PLANNING. THOSE PERSONS DESCRIBED IN PARAGRAPH A PLANNING TO OPERATE WITHIN 200 NAUTICAL MILES OF THE OSTT FIR SHOULD EXERCISE CAUTION AND MUST REVIEW CURRENT SECURITY/THREAT INFORMATION AND NOTAMS AND COMPLY WITH ALL APPLICABLE FAA REGULATIONS, OPERATIONS SPECIFICATIONS, MANAGEMENT SPECIFICATIONS, AND LETTERS OF AUTHORIZATION, INCLUDING UPDATING B450.

C. OPERATIONS. EXERCISE CAUTION DURING FLIGHT OPERATIONS IN THE ABOVE NAMED AREA DUE TO HEIGHTENED MILITARY ACTIVITY IN OR AROUND SYRIA AND THE POTENTIAL RISK TO U.S. CIVIL AVIATION IN THE REGION. THOSE PERSONS DESCRIBED IN PARAGRAPH A MUST REPORT ANY SAFETY/SECURITY INCIDENTS TO THE FAA AT ASH-AXE-CITE-WATCH?FAA.GOV OR +1 202-267-3333 OR 1-844-412-1794.

ADDITIONAL INFORMATION IS PROVIDED AT:

[HTTPS://WWW.FAA.GOV/AIR?TRAFFIC/PUBLICATIONS/US?RESTRICTIONS/](https://www.faa.gov/air?traffic/publications/us?restrictions/)

↑

A Additional NOTAM

LGAM PIRAEUS / AMPHIALI

LGAM WIND DIRECTION INDICATOR UNSERVICEABLE - [suppress](#)

From 2023-07-10 10:00 until 2023-10-10 10:00

LGAM-PIRAEUS/AMPHIALI ANEMOMETER U/S.

H0013/23

↑

LGAV ATHINAI/ ELEFThERIOS VENIZELOS

LGAV OBSTACLE LIGHTS ON UNSERVICEABLE - [suppress](#)

From 2023-07-20 12:28 until 2023-10-20 23:59

OBST LIGHT LP5 MARKOPOULO, GONIA HILL COORD: [375239N 0235402E](#)

U/S. REF AIP GREECE AD2-LGAV-32, 2.23.3.1.

A2411/23

↑

LGAV OBSTACLE LIGHTS ON UNSERVICEABLE - [suppress](#)

From 2023-07-20 12:26 until 2023-10-20 23:59

OBST LIGHT LP4 MARKOPOULO STROGGYLOPOYLA COORD: [375201N 0235333E](#)

U/S. REF AIP GREECE AD2-LGAV-32, 2.23.3.1.

A2410/23

↑

LGEL ELEFSIS

LGEL AERODROME LIMITED - [suppress](#)

From 2023-07-09 21:01 until 2023-10-09 21:00

ALL PUBLISHED IFR PROCEDURES REGARDING LGEL ARE SUSPENDED EXCEPT NDBA AND NDBB. AERODROME ACCEPTS ONLY STATE FLIGHTS WITH SPECIAL PERMISSION.

B0899/23

↑

LGEL AERODROME BEACON UNSERVICEABLE - [suppress](#)

From 2023-08-21 09:14 until 2023-11-21 20:59

AERODROME BEACON ABN U/S.

B1062/23

↑

LGEL RUNWAY PLAIN LANGUAGE - [suppress](#)

From 2023-07-09 21:01 until 2023-10-09 21:00

REF MAIP VOL-1 PAGES E-1-1, E-1-2, VOL-2A PAGES E-1-1, E-1-2 AND VOL-3 PAGES D-50 AND D-51. RWY 18R/36L USED AS TWY DESIGNATED TWY A. RWY 36R/18L DESIGNATED RWY 36/18 MARKED AND LIGHTED. HOT SPOT 1 - HOT SPOT 2 - HOT SPOT 3 CANCELLED. TAXIWAY A1-A5-A6 SERVICEABLE. DUE TO WIP, CHANGES OCCURRING ON CHARACTERISTICS OF ESTABLISHED RWY 36/18, TWYS AND APRONS. NEW CHARACTERISTICS WILL BE PUBLISHED WITH NEW NOTAM AS SOON AS THEY ARE AVAILABLE.

B0900/23

↑

LGEL TAXIWAY CLOSED - [suppress](#)

From 2023-09-29 13:27 until 2023-10-09 12:00

TAXI LINK B2 U/S DUE TO WIP SEGMENT OF TWY B ATTACHED AT B2 IS ALSO U/S DUE TO WIP.

M0688/23

↑

LGHI CHIOS/ OMIROS

LGHI TERMINAL CONTROL AREA PLAIN LANGUAGE - [suppress](#)

From 2023-07-05 08:24 until 2023-10-05 21:00

FOR HELICOPTERS WITHIN CHIOS TMA:

PRIOR COORDINATION AND APPROVAL FROM CHIOS/OMIROS ATC UNIT IS REQUIRED FOR ALL LOCAL VFR FLIGHTS, BEFORE AIRBORNE FROM ANY HELIPORT OR PROVISIONAL FIELD.

ALL HELICOPTERS MUST CONTACT TWR (TEL. 2271081424) AND OBTAIN ATC CLEARANCE.

B0892/23

↑

LGHI AERODROME PLAIN LANGUAGE - suppress	B1204/23
From 2023-09-22 08:10 until 2023-12-22 22:00 NEW HELICOPTER APRON AND TWY ESTABLISHED FOR EXCLUSIVE USE BY SAR HELICOPTERS.TWY IS LOCATED 330M SOUTH OF RWY 19 THR AND EAST OF RWY 01/19.TWY LIGHTING PROVIDED DURING SAR HELICOPTER OPERATIONS ONLY.	↑
LGHI AERODROME HOURS OF SERVICE - suppress	B1175/23
From 2023-09-18 10:06 until 2023-10-28 23:59 CHIOS/OMIROS AD OPR HR AS FLW: A. FROM 18/09 TILL 30/09. MON,WED,SAT 0445-0600 0830-1145 1500-1915 TUE,THU 0445-0915 1800-1915 FRI 0445-0945 1500-1915 SUN 0500-0915 1130-1215 1515-1915	
B. FROM 01/10 TILL 28/10 MON,WED 0445-0600 0830-1145 1500-1915 TUE,THU,SAT 0445-0915 1215-1315 1800-1915 FRI 0445-0945 1500-1915 SUN 0500-0915 1130-1215 1400-1915	
NOTES: 1. SAT 30/09 0445-0600 0830-1915 2. SUN 08/10 0500-0915 1230-1915.	↑
LGHI AERODROME CONCENTRATION OF BIRDS - suppress	B1074/23
From 2023-08-26 09:00 until 2023-10-31 14:30 BIRD CONCENTRATION (FLOCKS OF PIGEONS) IN THE VICINITY OF THE AIRPORT , MAINLY BETWEEN 0900-1430UTC. CAUTION ADVISED.	↑
LGHI AERODROME AVAILABLE, PRIOR PERMISSION REQUIRED - suppress	B0951/23
From 2023-07-25 09:45 until 2023-10-25 21:00 GA IFR/VFR TRG FLT DESTINED LGHI SHALL NOT BE ACCEPTED WI CHIOS/ OMIROS TMA UNLESS PRIOR PERMISSION (PPR) IS OBTAINED BY CHIOS/OMIROS ATC. - EMAIL D18ID(UNDERSCORE)KAXIO(AT)HASP.GOV.GR PPR AT LEAST 24 HR AND MUST INCLUDE DATE, ENTRY POINT TIME AND EXIT POINT TIME OF THE TMA.	↑
LGHI FIREFIGHTING AND RESCUE PLAIN LANGUAGE - suppress	B1263/23
From 2023-09-30 08:43 until 2023-12-30 22:00 MOTOR AMBULANCE U/S.	↑
LGHI METEOROLOGICAL SERVICE LIMITED - suppress	B1241/23
From 2023-09-28 11:39 until 2023-10-28 10:00 ANEMOMETER RWY 01 AND RWY 19 U/S.	↑
LGHI AERODROME BEACON UNSERVICEABLE - suppress	B1146/23
From 2023-09-13 08:27 until 2023-12-13 21:00 AERODROME BEACON (IBN) U/S.	↑
LGHI AERODROME BEACON UNSERVICEABLE - suppress	B1058/23
From 2023-08-16 05:36 until 2023-11-16 22:00 ABN U/S.	↑
LGHI PRECISION APPROACH PATH INDICATOR ON TEST, DO NOT USE - suppress	B1059/23
From 2023-08-16 05:41 until 2023-11-16 22:00 PAPI LGT RWY 01 AND RWY 19 ON TEST DO NOT USE. AWAITING FLTCK.	↑
LGHI THRESHOLD LIGHTS UNSERVICEABLE - suppress	B1205/23
From 2023-09-22 08:11 until 2023-12-22 22:00 RTILS RWY 01 U/S.	↑

<p>LGHI APRON LIMITED - suppress From 2023-07-27 09:15 until 2023-10-27 21:00 DUE TO APRON LIMITATIONS AND SAFETY REASONS, LANDING AND PARKING OF HEAVY HELICOPTERS NOT PERMITTED.</p>	<p>B0972/23</p> <p>↑</p>
<p>LGHI RUNWAY PLAIN LANGUAGE - suppress From 2023-08-24 07:03 until 2023-11-02 10:00 REFERENCE TO AIP AD 2.12 RESA NOT ESTABLISHED.</p>	<p>B1069/23</p> <p>↑</p>
<p>LGHI VOR/DME PLAIN LANGUAGE - suppress From 2023-08-25 13:08 until 2023-11-25 22:00 CHIOS VOR/DME HOS 110,80MHZ/CH45X OPR SUBJECT TO FLW LIMITATIONS: ARC 230 TO 330 CW U/S.</p>	<p>A2997/23</p> <p>↑</p>
<p>LGHI VOR/DME PLAIN LANGUAGE - suppress From 2023-08-14 09:44 until 2023-11-14 21:00 MESTA VOR/DME MES 117,60MHZ/CH123X RESTRICTED AS FLW: U/S ON RADIAL 019, AIRWAY H59, BEYOND 10NM BELOW 10000FT DUE TO UNRELIABLE AZIMUTH GUIDANCE.</p>	<p>A2789/23</p> <p>↑</p>
<p>LGHI OBSTACLE ERECTED - suppress From 2023-09-16 15:49 until 2023-12-16 22:00 WIP NW NORTH AND NE OF AERODROME, 100-500M NORTH OF RWY01 END. MACHINERIES MAX HEIGHT 8M MAY BE MOVING IN THIS AREA CAUTION ADVISED.</p>	<p>B1171/23</p> <p>↑</p>
<p>LGHI OBSTACLE PLAIN LANGUAGE - suppress From 2019-10-31 21:00 until PERM REFERENCE AIP GREECE AD2-LGHI-AOC A-1, AMENDED AS FOLLOWS:TAKE OFF RWY01 OBSTACLES NO 3,4,5,6,7,8 REMOVED.</p>	<p>B1313/19</p> <p>↑</p>
<p>LGHI OBSTACLE LIGHTS ON UNSERVICEABLE - suppress From 2023-09-26 07:35 until 2023-12-26 22:00 OBSTACLE LIGHTS NR1 NR2 NR2 U/S</p>	<p>B1215/23</p> <p>↑</p>
<p>LGIK IKARIA/ IKAROS</p>	
<p>LGIK AERODROME AVAILABLE, PRIOR PERMISSION REQUIRED - suppress From 2023-10-01 13:04 until 2023-12-31 23:59 ALL IFR/VFR FLT FOR TOUCH AND GO, STOP AND GO, TRG OR EXAMINATION PURPOSES WI IKARIA/IKAROS ATZ MUST OBTAIN AT LEAST 24 HR PPR FROM IKARIA INFORMATION. TEL:22750-32801, EMAIL: KAIRI(AT)HASP.GOV.GR.</p>	<p>D0645/23</p> <p>↑</p>
<p>LGIK AERODROME PLAIN LANGUAGE - suppress From 2023-10-01 12:57 until 2023-12-31 23:59 24 HR PN FOR LDG AND PRKG PERMISSION FOR ALL GENERAL AND NON SCHEDULED FLT DUE TO OPERATIONAL REASONS. PRIOR COORDINATION WITH SKYSERV HANDLING AGENCY IS REQUIRED.</p>	<p>D0644/23</p> <p>↑</p>
<p>LGIK AERODROME PLAIN LANGUAGE - suppress From 2023-10-01 13:00 until 2023-12-31 23:59 ALDIS LAMP NOT AVAILIABLE.</p>	<p>D0643/23</p> <p>↑</p>
<p>LGIK AERODROME PLAIN LANGUAGE - suppress From 2023-10-01 12:58 until 2023-12-31 23:59 CONCENTRATION OF BIRDS, MAINLY SEAGULLS, AROUND THRS RWY 15, CAUTION ADVISED.</p>	<p>D0642/23</p> <p>↑</p>

<p>LGIK AERODROME PLAIN LANGUAGE - suppress From 2023-10-01 12:55 until 2023-12-31 23:59 SIGNAL FLARES NOT AVAILIABLE.</p>	<p>D0641/23</p> <p>↑</p>
<p>LGIK AERODROME PLAIN LANGUAGE - suppress From 2023-10-01 12:49 until 2023-12-31 23:59 CAUTION ADVISED DURING TAKE OFF, LDG AND TAX DUE TO POSSIBLE ENTRANCE OF GOATS ON THE RWY.</p>	<p>D0640/23</p> <p>↑</p>
<p>LGIK AERODROME HOURS OF SERVICE - suppress From 2023-09-15 12:11 until 2023-10-28 23:59 AD OPR HR AS FLW: A. FROM 15/09/2023 TILL 30/09/2023: MON, TUE, WED, THU, FRI, SAT 0700-0930 1215-1530 SUN 1000-1530 B. FROM 01/10/2023 TILL 28/10/2023: MON, TUE, WED, FRI 0830-1430 THU 0700-0930 1200-1430 SAT, SUN 0900-1430.</p>	<p>D0572/23</p> <p>↑</p>
<p>LGIK MOVEMENT AREA PLAIN LANGUAGE - suppress From 2023-10-01 13:05 until 2023-12-31 23:59 DUE TO INADEQUATE HOLDING POSITION MARKINGS, DEPARTING AIRCRAFT MUST NOT TAXI OUT OF THE APRON WHEN ANOTHER AIRCRAFT IS APPROACHING, LANDING OR TAKING OFF.</p>	<p>D0646/23</p> <p>↑</p>
<p>LGIK OBSTACLE LIGHTS ON UNSERVICEABLE - suppress From 2023-09-28 11:08 until 2023-11-03 21:00 AERODROME OBSTACLE LGT NR4, NR5, NR8, NR9 U/S. REF. AIP GREECE LGIK AD 2.10 AERODROME OBST.</p>	<p>D0603/23</p> <p>↑</p>
<p>LGKO KOS / IPPOKRATIS</p>	
<p>LGKO AIR/GROUND FACILITY UNSERVICEABLE - suppress From 2023-09-30 11:24 until 2023-12-31 20:59 IPPOKRATIS TWR FREQ 257.800 MHZ U/S.)</p>	<p>A3553/23</p> <p>↑</p>
<p>LGKO AIR/GROUND FACILITY UNSERVICEABLE - suppress From 2023-09-30 11:20 until 2023-12-31 20:59 G/A/G IPPOKRATIS RADIO HF FREQ 5637KHZ AND 2989 KHZ U/S.)</p>	<p>A3551/23</p> <p>↑</p>
<p>LGKO AERODROME PLAIN LANGUAGE - suppress From 2023-08-31 13:55 until 2023-11-30 21:59 DEPARTURE PLANNING INFORMATION (DPI) MSG PROVIDED TO NETWORK MANAGER OPERATIONS CENTER (NMOC).</p>	<p>A3105/23</p> <p>↑</p>
<p>LGKO AERODROME CONCENTRATION OF BIRDS - suppress From 2023-08-31 13:53 until 2023-11-30 21:59 CONCENTRATION OF BIRDS INCLUDING GULLS, BIRDS OF PREY, HERONS, PIGEONS, CROWS AND OTHER SMALL PASSERINES IN THE VICINITY OF THE AIRPORT. CAUTION ADVISED.</p>	<p>A3104/23</p> <p>↑</p>
<p>LGKO AERODROME AVAILABLE, PRIOR PERMISSION REQUIRED - suppress From 2023-08-31 13:50 until 2023-11-30 21:59 FOR PPR REFER TO: 1. AIP LGKO AD2. 2. HTTPS://WWW.FRAPORT-GREECE.COM/ENG/OUR-EXPERTISE-AND-SERVICES/ AVIATION/PPR-PROCEDURE-AND-GUIDELINES.</p>	<p>A3103/23</p> <p>↑</p>

LGKY AERODROME BEACON UNSERVICEABLE - suppress	D0597/23
From 2023-09-24 05:24 until 2023-12-24 21:59 AERODROME BEACON PART ABN U/S.	↑
LGKY AERODROME BEACON UNSERVICEABLE - suppress	D0592/23
From 2023-09-24 05:11 until 2023-12-24 21:59 AERODROME BEACON IBN U/S.	↑
LGKY RUNWAY EDGE LIGHTS PLAIN LANGUAGE - suppress	D0595/23
From 2023-09-24 05:19 until 2023-12-24 21:59 RWY 10/28 EDGE LIGHTS, EVERY SECOND WORKING.	↑
LGKY THRESHOLD LIGHTS UNSERVICEABLE - suppress	D0591/23
From 2023-09-24 05:08 until 2023-12-24 21:59 RTILS RWY 10/28 U/S.	↑
LGLE LEROS	
LGLE AIR/GROUND FACILITY UNSERVICEABLE - suppress	D0436/23
From 2023-07-28 06:33 until 2023-10-30 23:59 G/A/G LEROS RADIO FREQ 5637/2989 KHZ U/S.	↑
LGLE AERODROME AVAILABLE, PRIOR PERMISSION REQUIRED - suppress	D0628/23
From 2023-09-30 06:46 until 2023-12-31 21:59 DUE TO OPERATIONAL REASONS, 24 HOURS PRIOR NOTICE FOR LANDING AND PARKING PERMISSION IS REQUIRED FOR ALL GENERAL AND NON SCHEDULED FLIGHTS. E-MAIL: DALE(AT)HASP.GOV.GR PRIOR CO-CORDINATION WITH SKYSERV HANDLING AGENCY IS ALSO REQUIRED. E-MAIL: LRSOPS(AT)SKYSERV.AERO. TEL: 00302247025578. MOBILE PHONE NUMBER:00306936093710.	↑
LGLE AERODROME CONCENTRATION OF BIRDS - suppress	D0627/23
From 2023-09-30 06:46 until 2023-12-31 21:59 CONCENTRATION OF BIRDS INCLUDING GULLS, BIRDS OF PREY, PIGEONS, AND OTHER SMALL PASSERINES IN THE VICINITY OF THE AIRPORT.	↑
LGLE AERODROME PLAIN LANGUAGE - suppress	D0625/23
From 2023-09-30 06:44 until 2023-12-31 21:59 ALDIS LAMP U/S.	↑
LGLE AERODROME PLAIN LANGUAGE - suppress	D0624/23
From 2023-09-30 06:41 until 2023-12-30 23:59 SIGNAL FLARES NOT AVAILABLE.	↑
LGLE AERODROME HOURS OF SERVICE - suppress	D0607/23
From 2023-09-29 08:55 until 2023-10-28 23:59 LEROS AD OPR HR AS FLW: FROM 29/09 TILL 28/10 MON WED FRI 0430-1030 TUE THU 0430-1245 SAT CLSD SUN 0500-1000 NOTES FRI 29/09 0515-1030 SAT 30/09 0515-1030 SAT 07/10 0630-0815	↑
LGLE AERODROME PLAIN LANGUAGE - suppress	D0605/23
From 2023-09-28 11:16 until 2023-11-03 21:00 OBST IN THE VICINITY OF THE AD NOT LIGHTED. REF. AIP GREECE LGLE	

AD 2.10 AERODROME OBST.	↑
LGLE AERODROME PLAIN LANGUAGE - suppress From 2023-08-02 14:39 until 2023-11-02 14:39 CAUTION ADVISED TO ALL FLIGHTS DURING TAKE OFF, LANDING AND TAXING DUE TO POSSIBLE ENTRANCE OF GOATS ON THE RWY.	D0450/23 ↑
LGLE PRECISION APPROACH PATH INDICATOR PLAIN LANGUAGE - suppress From 2023-09-30 06:48 until 2023-12-31 23:59 PAPI LIGHTS RWY 14/32 OPERATIONAL AWAITING FLIGHT CHECK.	D0629/23 ↑
LGLE MOVEMENT AREA PLAIN LANGUAGE - suppress From 2023-08-07 11:59 until 2023-11-07 11:50 DUE TO INADEQUATE HOLDING POSITION MARKINGS, DEPARTING AIRCRAFT MUST NOT TAXI OUT OF THE APRON WHEN ANOTHER AIRCRAFT IS APPROACHING, LANDING OR TAKING OFF.	D0461/23 ↑
LGLE LOCATOR UNSERVICEABLE - suppress From 2023-09-30 06:45 until 2023-12-31 23:59 LERS L ,LRO 419KHZ, U/S. REF AIP GREECE AD 2 LGLE-6.	D0626/23 ↑
LGMG MEGARA	
LGMG AERODROME PLAIN LANGUAGE - suppress From 2023-09-27 12:43 until 2023-10-30 06:00 AFTN LGMGYFYX (HASP) U/S.	B1228/23 ↑
LGMG AERODROME HOURS OF SERVICE - suppress From 2023-08-28 06:33 until 2023-11-30 23:59 1.OPR HR FOR MIL FLT DAILY SERVICE TO MEET OPR RQMNTS: DURING SCHEDULED MIL TRAINING FLT FROM MON TIL FRI HR EXTENDED UP TO 5 HR AFTER SS ON NON SCHEDULED OPR 1 HR PN 2.MEGARA ATS HR OF SERVICE FOR GA FLT AS FLW: -FROM 28/08 TILL 31/08 DAILY 0600-1600 -FROM 01/09 TILL 30/09 DAILY 0600-1530 -FROM 01/10 TILL 28/10 DAILY 0600-1500 -FROM 29/10 TILL 30/11 DAILY 0700-1500 -NOTE: ON OCT 28 AND NOV 21, ONLY FOR STATE ACFT, 1 HR PPR TO THE FLW TEL: 00302296021540 AND 00302296027330.	B1078/23 ↑
LGNX NAXOS	
LGNX AIR/GROUND FACILITY UNSERVICEABLE - suppress From 2023-08-11 08:03 until 2023-11-11 20:59 RADIO FREQ 5637KHZ AND 2989KHZ U/S.	D0485/23 ↑
LGNX AERODROME HOURS OF SERVICE - suppress From 2023-09-22 07:50 until 2023-10-28 23:59 AERODROME HOURS OF SERVICE AS FLW A.FROM 22/09 TILL 30/09: MON, TUE, WED, THU, FRI, SAT, SUN 0345-1510 B. FROM 01/10 TILL 15/10: MON, TUE, WED, THU, FRI, SAT, SUN 0615-1510 C. FROM 16/10 TILL 28/10: MON, TUE, WED, THU, FRI, SAT, SUN 0615-1115 1330-1510 -NOTES:	D0585/23

1. SUN 24/09 0515-1510
 2. SAT 07/10 0615-1115 1330-1510
 3. TUE 10/10 0615-1115 1330-1510
 4. WED 11/10 0615-1115 1330-1510
 5. SAT 14/10 0615-1115 1330-1510.
- ↑

LGX PRECISION APPROACH PATH INDICATOR UNSERVICEABLE - [suppress](#) **D0579/23**
 From 2023-09-19 06:43 until 2023-12-18 21:59
 NAXOS APAPI RWY 36 U/S.

↑

LGX PRECISION APPROACH PATH INDICATOR UNSERVICEABLE - [suppress](#) **D0555/23**
 From 2023-09-05 08:42 until 2023-12-04 21:59
 NAXOS APAPI RWY 18 U/S.

↑

LGX PARKING AREA AVAILABLE, PRIOR PERMISSION REQUIRED - [suppress](#) **D0598/23**
 From 2023-09-25 07:11 until 2023-10-30 21:59
 DUE TO LIMITED APRON CAPACITY ALL GENERAL AVIATION PPR 48HRS AT
 EMAIL: JNXSM(AT)SKYSERV.AERO TEL:2285023387.

↑

LGX AERODROME CONTROL TOWER PLAIN LANGUAGE - [suppress](#) **D0487/23**
 From 2023-08-11 08:10 until 2023-11-11 20:59
 SIGNAL FLARES NOT AVAILABLE.

↑

LGX AERODROME CONTROL TOWER PLAIN LANGUAGE - [suppress](#) **D0486/23**
 From 2023-08-11 08:09 until 2023-11-11 20:59
 ALDIS LAMP NOT AVAILABLE.

↑

LGPA PAROS

LGPA AERODROME TRAFFIC ZONE PLAIN LANGUAGE - [suppress](#) **D0482/23**
 From 2023-08-11 08:00 until 2023-11-11 08:00
 IFR/VFR TRAINING FLIGHT OR FLIGHTS FOR EXAMINATION PURPOSES
 NOT ACCEPTED WITHIN PAROS ATZ.

↑

LGPA AIR/GROUND FACILITY UNSERVICEABLE - [suppress](#) **D0489/23**
 From 2023-08-11 09:05 until 2023-11-11 08:00
 G/A/G PAROS RADIO FREQ 5637KHZ AND 2989KHZ U/S.

↑

LGPA AERODROME PLAIN LANGUAGE - [suppress](#) **D0601/23**
 From 2023-09-28 10:56 until 2023-11-03 21:00
 OBST IN THE VICINITY OF THE AD NOT LIGHTED. REF. AIP GREECE LGPA
 AD
 2.10 AERODROME OBSTACLES.

↑

LGPA AERODROME HOURS OF SERVICE - [suppress](#) **D0575/23**
 From 2023-09-18 10:00 until 2023-10-28 23:59
 PAROS AD OPR HR AS FLW:
 A. FROM 18/09 TILL 24/09.
 MON 0300-1515
 TUE 0445-1515
 WED 0500-1615
 THU, FRI, SUN 0300-1615
 SAT 0500-1515

B. FROM 25/09 TILL 28/10
 MON, WED 0500-1415
 TUE, FRI, SAT 0500-1130 1230-1415
 THU, SUN 0330-1130 1230-1415

NOTES

1. MON 25/09, TUE 26/09, WED 27/09 0500-1515

2. THU 28/09 0300-1515	
3. FRI 29/09, SAT 30/09 0500-1515	
4. SUN 01/10 0300-1415	
5. TUE 03/10, FRI 06/10, 13/10, SAT 07/ 10 0500-1415	
6. THU 05/10, SUN 08/10 0330-1415.	↑
LGPA AERODROME PLAIN LANGUAGE - suppress	D0501/23
From 2023-08-13 07:00 until 2023-11-13 07:00	
FLARES FOR FLASHING SIGNALS NOT AVAILABLE.	↑
LGPA AERODROME CONCENTRATION OF BIRDS - suppress	D0499/23
From 2023-08-13 07:00 until 2023-11-13 07:00	
CONCENTRATION OF LARGE BIRDS, MOSTLY SEAGULLS IN THE VICINITY OF THE AIRPORT.	↑
LGPA AERODROME PLAIN LANGUAGE - suppress	D0497/23
From 2023-08-13 07:00 until 2023-11-13 07:00	
ALDIS LAMP NOT AVAILABLE.	↑
LGPA AERODROME AVAILABLE, PRIOR PERMISSION REQUIRED - suppress	D0484/23
From 2023-08-11 08:00 until 2023-11-11 08:00	
DUE TO OPERATIONAL REASONS 48HR PN REQUIRED FOR LANDING AND PARKING FOR ALL GENERAL AVIATION AND NON SCHEDULED FLT E-MAIL: KAPA(AT)HASP.GOV.GR.	
PRIOR COORDINATION WITH HANDLING AGENCY GOLDAIR E-MAIL: PAS.OPS(AT)GOLDAIR-HANDLING.GR, OR UNIVERSAL E-MAIL: GREECEOPS(AT)UNIVERSALAVIATION.AERO IS ALSO REQUIRED.	↑
LGPA AERODROME PLAIN LANGUAGE - suppress	D0483/23
From 2023-08-11 08:00 until 2023-11-11 08:00	
FOR HELICOPTERS WI PAROS AND ANTIPAROS AREA BEFORE AIRBORNE FROM ANY HELIPORT OR PROVISIONAL FIELD MUST CONTACT PAROS INFO	
FREQ 125.050MHZ OR TELEPHONE 2284090505 AND OBTAIN TRAFFIC INFO.	↑
LGPA METEOROLOGICAL SERVICE NOT AVAILABLE - suppress	D0521/23
From 2023-08-27 08:01 until 2023-11-27 07:45	
RECORDER OF ANEMOMETER RWY 35 U/S.	↑
LGPA PRECISION APPROACH PATH INDICATOR ON TEST, DO NOT USE - suppress	D0498/23
From 2023-08-13 07:00 until 2023-11-13 07:00	
PAAPI RWY 17 NOT OPERATIONAL AWAITING FLIGHT CHECK.	↑
LGPA PRECISION APPROACH PATH INDICATOR ON TEST, DO NOT USE - suppress	D0488/23
From 2023-08-11 09:04 until 2023-11-10 08:00	
APAPI RWY 35 NOT OPERATIONAL. AWAITING FLIGHT CKECK.	↑
LGPA THRESHOLD LIGHTS UNSERVICEABLE - suppress	D0522/23
From 2023-08-27 08:03 until 2023-11-27 07:45	
RTIL RWY 17/35 U/S.	↑
LGPA NON-DIRECTIONAL RADIO BEACON UNSERVICEABLE - suppress	D0523/23
From 2023-08-27 08:06 until 2023-11-27 07:45	
NDB PAO U/S.	↑
LGPA OBSTACLE LIGHTS ON UNSERVICEABLE - suppress	D0500/23
From 2023-08-13 07:00 until 2023-11-13 07:00	
OBSTACLE LIGHT EAST/NORTHEAST OF PAROS AIRPORT, ON A HILL 78M HIGH, COOR 370200N 0250716E AND DISTANCE 1.09KM FROM THRESHOLD OF RWY 17 U/S.	↑

LGTT TANAGRA

LGTT AIR/GROUND FACILITY PLAIN LANGUAGE - [suppress](#) **M0536/23**
From 2023-07-27 06:08 until 2023-10-27 15:00
TANAGRA TOWER FREQ 362.30MHZ, U/S. ↑

LGTT RUNWAY EDGE LIGHTS PLAIN LANGUAGE - [suppress](#) **M0541/23**
From 2023-07-27 06:18 until 2023-10-27 15:00
RWY 28L/10R EDGE LIGHTS OPERATING ONE BY ONE. ↑

LGTT RUNWAY ARRESTING GEAR UNSERVICEABLE - [suppress](#) **M0539/23**
From 2023-07-27 06:16 until 2023-10-27 15:00
ARRESTING CABLE RWY 28L/10R, U/S ↑

LGTT RUNWAY ARRESTING GEAR UNSERVICEABLE - [suppress](#) **M0538/23**
From 2023-07-27 06:15 until 2023-10-27 15:00
BARRIER NETS RWY 28L/10R, U/S. ↑

LGTT OBSTACLE ERECTED - [suppress](#) **M0542/23**
From 2023-07-27 06:20 until 2023-10-27 15:00
CAUTION ADVISED DUE TO A NON LIGHTED OBSTACLE LOCATED 360M BEFORE
RWY 28L BEGINNING WITH MAX HEIGHT OF 39,5FT. ↑

LGTT VFR APPROACH PROCEDURE INSTALLED - [suppress](#) **M0654/23**
From 2023-09-14 11:26 until 2023-12-14 12:00
ALL IFR FLIGHTS WITHOUT TACAN EQUIPMENT FOR ARR/DEP TANAGRA
MUST FOLLOW VFR RULES DUE TO VOR/DME TGG U/S.
RADAR SERVICE NOT PROVIDED ↑

LGXX ARACHTHOS

LGXX ALL LANDING AREA LIGHTING FACILITIES UNSERVICEABLE - [suppress](#) **H0014/23**
From 2023-08-01 14:22 until 2023-10-31 23:59
REFERENCE TO AIP GREECE AD 3.56 SKOPELOS, HELIPORT LIGHTING AND
HAPI REMOTE CONTROL SYSTEM U/S. PRIOR COMMUNICATION FOR NIGHT
OPERATION IS MANDATORY. ↑

LTBD AYDIN/CILDIR

LTBD AERODROME HOURS OF SERVICE - [suppress](#) **B0500/23**
From 2023-03-26 21:00 until 2023-10-29 20:59
AERODROME OPERATING HOURS AS FOLLOWS:
DAILY: SR-SS+30MIN (FOR CIVIL FLIGHTS)
DAILY: SS-SR (FOR GENDARMERY/COAST GUARD FLIGHTS.
VISUAL NAV AIDS AVBL ONLY DURING LANDING/TAKE-OFF IF REQ) ↑

LTBD THRESHOLD LIGHTS UNSERVICEABLE - [suppress](#) **B1896/23**
From 2023-09-13 14:35 until 2023-12-13 13:45
THR IDENTIFICATION LIGHTS (RTIL) RWY 09/27 U/S. ↑

LTBJ IZMIR/ADNAN MENDERES

LTBJ FUEL AVAILABILITY PLAIN LANGUAGE - [suppress](#) **A6938/23**
From 2023-09-19 06:44 until 2023-12-15 14:00 EST
FUEL AVBL WITH FUEL TRUCKS BTN PARKING AREAS 43-68 AT APRON 3.
FUEL USING WITH HIDRANT SYSTEM FROM PARKING AREAS NUMBERED AS
35,36,37,38,39,40,41 AND 42 AVBL ONLY FROM THE RIGHT WING. ↑

LTBJ TAXIWAY PLAIN LANGUAGE - suppress	D1621/23
From 2023-08-08 11:40 until 2023-11-08 05:43 ONLY TWY R(ROMEO) SHALL BE USED FOR TRANSITION FROM MAIN AND EMERGENCY RWY TO MIL AREA.	↑
LTBJ TACAN PLAIN LANGUAGE - suppress	D1867/23
From 2023-09-22 05:59 until 2023-12-20 13:00 TACAN MEN CH98X UNRELIABLE BEYOND 40NM.	↑
LTBJ TACAN HOURS OF SERVICE - suppress	D1699/23
From 2023-08-28 13:09 until 2023-11-27 17:00 MEN TACAN CH98X HOURS OF OPS/SERVICE: OPERATIONAL HOURS: 0630-1430 SAT SUN AND HOLIDAYS PPR 2 HOURS.	↑
LTBL IZMIR/CIGLI	
LTBL FIREFIGHTING AND RESCUE CHANGED - suppress	D1531/23
From 2023-07-27 12:32 until 2023-10-30 21:00 EST FIREFIGHTING AND RESCUE CATEGORY DOWNGRADED TO CATEGORY 7	↑
LTBL RUNWAY ARRESTING GEAR PLAIN LANGUAGE - suppress	D1364/23
From 2023-07-03 07:25 until 2023-10-30 21:00 EST EMERGENCY RWY HOOK BARRIER AVBL PPR BEFORE 30 MINUTES	↑
LTBL TAXIWAY CLOSED - suppress	D1636/23
From 2023-08-11 06:07 until 2023-11-01 17:00 EST CONNECTION TWY BETWEEN APRON H AND WEST SHELTER AREA CLOSED DUE TO MAINTENANCE.	↑
LTBL OBSTACLE ERECTED - suppress	D1839/23
From 2023-09-20 06:50 until 2023-10-29 06:23 OBSTACLE WITH 100 FEET HEIGHT PRESENCE AT PARKING AREAS F AND G.	↑
LTBL OBSTACLE ERECTED - suppress	D1812/23
From 2023-09-17 06:00 until 2023-10-20 16:00 EST PRESENCE SECURITY BARRIERS - AT SOUTH OF EMERGENCY RWY - AT TWYS NUMBERED 6 AND 7 CONNECTION - 2 METER HEIGHT -DUE TO TEKNOFEST AIRSHOW-	↑
LTFA IZMIR/KAKLIC	
LTFA AERODROME HOURS OF SERVICE - suppress	D1808/23
From 2023-09-15 11:09 until 2023-12-31 15:00 AD OPERATING HOURS AS FOLLOWS: MON TUE WED THU FRI 0400-1500 SAT SUN HOLIDAYS PPR 3 HOURS	↑
LTFA RUNWAY ARRESTING GEAR PLAIN LANGUAGE - suppress	D1810/23
From 2023-09-15 11:13 until 2023-12-31 15:00 HOOK BARRIERS END OF RWY 17 AND RWY 35 AVBL PPR 30 MINUTES DURING AD OPERATIONAL HOURS AND PPR 3 HOURS AFTER WORKING HOURS.	↑
LTFA RUNWAY PLAIN LANGUAGE - suppress	D1809/23
From 2023-09-15 11:12 until 2023-12-31 15:00 EMERGENCY RWY (TWY J) SHALL BE USED AS TWY.	↑

<p>LTFA OBSTACLE ERECTED - suppress From 2023-09-15 11:07 until 2023-12-31 15:00 15M HEIGHT GLIDEPATH MAST PRESENCE AT EAST SIDE OF THR 17, 110M DISTANCE TO CENTERLINE, 293M DISTANCE TO NORTH OF THR17.</p>	<p>D1807/23</p> <p>↑</p>
<p>LTFB IZMIR/SELCUK EFES</p>	
<p>LTFB AERODROME HOURS OF SERVICE - suppress From 2023-10-02 04:00 until 2023-10-02 16:00 AD OPENED TO TFC.</p>	<p>B2036/23</p> <p>↑</p>
<p>LTFB AERODROME HOURS OF SERVICE - suppress From 2023-09-29 13:19 until 2023-12-31 17:15 AERODROME HOURS OF SERVICE : MON TUE WED THU FRI:0515-1415 SAT SUN: CLSD</p>	<p>B2029/23</p> <p>↑</p>
<p>LTFB AERODROME PLAIN LANGUAGE - suppress From 2023-09-14 05:00 until 2023-12-14 14:00 VISIBILITY OF THE MOVEMENT AREA FROM AD CONTROL TOWER AS FOLLOWS:</p> <p>-FROM THR 09 TO TWY D PART OF THE RWY 09/27 IS NOT CLEARLY VISIBLE DUE TO PHYSICAL STRUCTURE AND GEOGRAPHICAL POSITION OF CONTROL TOWER.</p> <p>-BASE LEG FROM RWY 27 SOUTH NOT VISIBLE, AIRCRAFT CAN BE FOLLOWED AT FINAL APPROACH DUE TO TREES STARTING FROM 170M SOUTHEAST OF RWY 27 CENTERLINE.</p> <p>-BASE LEG FROM RWY 09 SOUTH PARTIALLY VISIBLE DUE TO TREES STARTING FROM 155M SOUTH OF RWY 27 CENTERLINE.</p>	<p>B1891/23</p> <p>↑</p>
<p>LTFB AERODROME CONCENTRATION OF BIRDS - suppress From 2023-07-10 06:42 until 2023-10-10 14:00 FLOCKS OF DIFFERENT BIRD SPECIES ABOVE MOVEMENT AREA, 3000FT AGL AND ABOVE. THIS AFFECTS THE AERODROME TRAFFIC CIRCUIT.</p>	<p>B1431/23</p> <p>↑</p>
<p>LTFE MILAS BODRUM</p>	
<p>LTFE CONTROLLER-PILOT DATA LINK COMMUNICATIONS INSTALLED - suppress From 2023-07-21 07:00 until 2023-10-21 07:00 DCL(DEPARTURE CLEARANCE) SYSTEM AVBL ON TEST. AIRCRAFT WITH THE CAPABILITY MUST CONTACT WITH DCL MESSAGE NEXT FREQ AFTER TAKING ATC CLERANCE.</p>	<p>A5291/23</p> <p>↑</p>
<p>LTFE AERODROME HOURS OF SERVICE - suppress From 2023-08-04 07:30 until 2023-12-29 14:00 AD OPERATING HOURS OF MILITARY UNITS AS FOLLOWS: MON TUE WED THU FRI 0600-1300 SAT SUN AND HOLIDAYS PPR 3 HOURS.</p>	<p>D1582/23</p> <p>↑</p>
<p>LTFE RUNWAY ARRESTING GEAR PLAIN LANGUAGE - suppress From 2023-09-04 06:26 until 2023-12-29 14:00 HOOK BARRIERS ARE INSTALLED PPR 15 MINUTES DURING WORKING HOURS , PPR 3HOURS AFTER WORKING HOURS. NET BARRIERS NOT AVBL.</p>	<p>D1737/23</p> <p>↑</p>
<p>LTFE TAXIWAY LIMITED - suppress From 2023-09-04 06:25 until 2023-12-29 14:00 TWY-M- CLOSED TO JET TRAFFICS.</p>	<p>D1736/23</p> <p>↑</p>

LTFE OBSTACLE ERECTED - [suppress](#) **A7002/23**
From 2023-09-21 09:03 until 2023-12-19 14:00
FIREFIGHTING AIRCRFT EXIST ON TWY M3 EDGE
-530M AWAY FROM THR RWY 10L AND 150 NORTH SIDE OF RWY CL ↑

LTFE AERODROME CONTROL TOWER PLAIN LANGUAGE - [suppress](#) **D1738/23**
From 2023-09-04 06:26 until 2023-12-29 14:00
AD CONTROL SERVICE SHALL BE AVBL VIA ALTERNATE TOWER TEMPORARILY. ↑

LGGG ATHINAI FIR

LGGG ATS ROUTE CLOSED - [suppress](#) **A2960/23**
From 2023-08-24 05:33 until 2023-11-24 23:59
-REF AIP GREECE PAGE ENR 3.1-31 (20 MAY 2021) CONVENTIONAL AWY R78 (SEGMENT PLH VOR/DME - SIT VOR/DME - TOSKA)
-REF AIP GREECE PAGE ENR 3.1-2 (31 DEC 2020) CONVENTIONAL AWY A10 (SEGMENT SIT VOR/DME - PAXIS)
-REF AIP GREECE PAGE ENR 3.1-4 (31 DEC 2020) CONVENTIONAL AWY A14 (SEGMENT SIT VOR/DME - KAVOS)
-REF AIP GREECE PAGE ENR 3.1-9 (31 DEC 2020) CONVENTIONAL AWY B12 (SEGMENT SIT VOR/DME - TANSA)
ARE SUSPENDED DUE TO PALEOCHORA VOR (PLH) AND SITIA VOR (SIT) U/S. ↑

LGGG AIRSPACE RESERVATION WILL TAKE PLACE - [suppress](#) **A3573/23**
From 2023-10-02 08:51 until 2023-10-02 13:50, SFC up to 5000FT AMSL
AIRSPACE RESERVATION DUE TO FIRE FIGHTING ACT WILL TAKE PLACE WI: 5NM RADIUS CENTRED ON [370709N 0253334E](#), NAXOS, WI ATHINAI FIR.
DUE TO POTENTIAL HIGH RISKS FOR AIR TRAFFIC, INDIVIDUAL UNITS ARE REQ TO ESTABLISH COORDINATION WITH THE APPROPRIATE ATS UNIT BEFORE ENTERING THE AFOREMENTIONED AREA. ↑

LGGG DANGER AREA ACTIVATED - [suppress](#) **A2812/23**
From 2023-09-05 04:00 until 2023-10-31 21:59, SEP 05 07 12 14 19 21 26 28 0400-2059, OCT 03 05 10 12 17 19 24 26 0400-2059, OCT 31 0500-2159, SFC up to FL240
DANGER AREA LGD97 KOSKINA ACT.
AWY N137/UN137 (SKP-NEVRA) AFFECTED. ↑

LTBB LGGG EXERCISES WILL TAKE PLACE - [suppress](#) **A6361/23**
From 2023-09-01 09:00 until 2023-10-31 13:00, SFC up to 6000FT AMSL
NAVIGATIONAL WARNING TO ALL CONCERNED:

1. TURKIYE REQUESTED THE GREEK AIS TO PROMULGATE APPROPRIATE NOTAM FOR THE EXERCISE AREA LOCATED WITHIN INTERNATIONAL WATERS AND AIRSPACE OF AEGEAN SEA REGARDING THE TURKISH NAVY AND AIRFORCE A FIRING MILITARY EXERCISE(ASFAO) TO BE CONDUCTED FROM 01 SEP TILL 31 OCT 2023 0900-1300 UTC WITH REF 290837 LTAAYNYX AUG 2023.

GREEK AIS DID NOT PROMULGATE APPROPRIATE NOTAM FOR THE EXERCISE AREAS IN ACCORDANCE WITH OUR REF 290837 LTAAYNYX AUG 2023. UNDER THESE CIRCUMSTANCES DUE TO THE INSISTENT ATTITUDE OF GREECE, TURKIYE IS LEFT WITH NO OTHER ALTERNATIVE BUT TO TAKE ITS OWN INITIATIVE TO PROMULGATE THE NECESSARY NOTAM FOR THE EXERCISE AREAS.

TURKIYE WILL TAKE NECESSARY MEASURES FOR THE SAFETY OF THE GENERAL AIR TRAFFIC AS SHE DID IN THE PAST AND IS ALWAYS READY FOR COOPERATION AND COORDINATION IN THIS RESPECT.

1. DESIGNATION OF THE EXERCISE: MILITARY EXERCISE (ASFAO)
2. FIR AFFECTED: ATHINAI
3. EXERCISE AREA (FIRING):

AREA: [384500N0252100E](#) [384500N0245200E](#) [381800N0245200E](#)
[381800N0252100E](#) [384500N0252100E](#)

DATES AND TIMES:

01 SEP 0900-1300
04-07 SEP 0500-1200
11 SEP 0500-1020
12-14 SEP 0500-1200
25-26 SEP 0500-1200
27-28 SEP 0500-0620 0840-1020
02-04 OCT 0500-0620 0840-1020
05 OCT 0500-1200
09-12 OCT 0500-1200
30-31 OCT 0600-1300

VERTICAL LIMITS: SFC-6000FT AMSL

4. PROCEDURES FOR EXERCISE AIRCRAFT:

A. THE FLIGHTS WILL BE CONDUCTED AT VFR CONDITIONS AND UNDER THE POSITIVE RADAR CONTROL.
B. EXERCISE AIRCRAFT SHALL DISPLAY ANTI/COLLISION AND NAVIGATION LIGHTS CONTINUOUSLY.

5. PROCEDURES FOR NON-EXERCISE AIRCRAFT:

IN THE INTEREST OF FLYING SAFETY DURING THE EXERCISE NON-EXERCISE AIRCRAFT ARE STRONGLY ADVISED NOT TO FLY WITHIN THE EXERCISE AREAS DESCRIBED ABOVE.

↑

LGEG EXERCISES WILL TAKE PLACE - [suppress](#)

A3567/23

From 2023-10-02 05:45 until 2023-10-03 08:30, SFC up to FL120

HELLENIC MILITARY EXERCISE WITHOUT FIRING WILL TAKE PLACE WITHIN ATHINAI FIR AS DESCRIBED BELOW:

1.-EXERCISE AREA (WITHOUT FIRING) : [384500N 0253000E](#) - [384500N 0260000E](#) - [380100N 0260000E](#) - [381600N 0253000E](#) - 384500N 0253000E.

AWYS G8 AND N604 (SOSIR-ATSOV), G18 (LUPIS-PIPEN), N130 (ETRUD-MES), G802 (SOSIR-HOS), H59 (MARIK-PIPEN), L609 (MES-PIPEN), R20, CHIOS OMIROS TMA/CTR AFFECTED.

VERTICAL LIMITS: 3000FT-FL120.

DATE AND TIMES: OCT 02 1500-1700 2000-2300.

2.- EXERCISE AREA (WITHOUT FIRING): CIRCLE 10NM RADIUS CENTRED ON [382600N 0255600E](#).

AWYS G802 (PANOX-HOS), N130 (ETRUD-MES), G18 (MOCNA-MES), L618 (DESUG-MES), H59 (MARIK-MES), CHIOS OMIROS TMA/CTR/ATZ AFFECTED.

VERTICAL LIMITS: SFC-FL100.

DATE AND TIMES: OCT 03 0200-0400.

3.-EXERCISE AREA (WITHOUT FIRING): [382938N 0255354E](#) - [382937N 0255800E](#) - [382628N 0255801E](#) - [382628N 0255355E](#) - 382938N 0255354E.

AWYS N130 (PIVOS-MES), G802 (NEMIS-HOS), H59 (MARIK-MES), CHIOS TMA AFFECTED.

VERTICAL LIMITS: SFC-8000FT AMSL.

DATES AND TIMES: OCT 02 03 0545-0830.

4.- PROCEDURES FOR EXERCISE AIRCRAFT:

4.1.- EXERCISE AIRCRAFT WILL FLY VFR/VMC IN ACCORDANCE WITH ICAO RULES AND PROCEDURES AS AMPLIFIED IN AIP-GREECE.

4.2.- EXERCISE AIRCRAFT WILL SUBMIT FLIGHT PLANS AND WILL NOT ENTER CONTROLLED AIRSPACE UNLESS PRIOR PERMISSION HAS BEEN OBTAINED BY APPROPRIATE ATC UNITS.

5.- PROCEDURES FOR NON EXERCISE ACFT:

5.1 IN THE INTEREST OF SAFETY NON EXERCISE ACFT ARE STRONGLY ADVISED NOT TO FLY WITHIN THE AREAS DESIGNATED IN PARAS

(1) TO (3) ABOVE.

5.2.- ACFT UNABLE TO AVOID THE EXERCISE AREAS WILL BE AUTHORIZED TO ENTER THESE AREAS AFTER SPECIAL PERMISSION BY APPROPRIATE ATC UNITS

↑

LGGG PARACHUTE JUMPING EXERCISE, PARAGLIDING OR HANG GLIDING WILL TAKE PLACE - [suppress](#) B1182/23
From 2023-10-02 03:00 until 2023-11-30 21:59, OCT 02 03 04 05 06 09 10 11 12 13 16 17 18 19 20 23 24 25 26 27 30 31
0300-2059, NOV 01 02 03 06 07 08 09 10 13 14 15 16 17 20 22 23 24 27 28 29 30 0400-2159, SFC up to 12000FT AMSL
PJE WILL TAKE PLACE WI:
3NM RADIUS CENTERD ON [375853N 0232158E](#) (MEGARA).
- ATHINAI TMA, MEGARA MATZ, ELEFSIS MCTR,
LGR21, LGR53, LGR55, LGD67 AND LGD75 AFFECTED.
- LGP7 SHALL NOT BE AFFECTED. ↑

LGGG PARACHUTE JUMPING EXERCISE, PARAGLIDING OR HANG GLIDING WILL TAKE PLACE - [suppress](#) B1180/23
From 2023-10-02 04:00 until 2023-11-30 19:00, OCT 02 03 04 05 06 09 10 11 12 13 16 17 18 19 20 23 24 25 26 27 30 31
0400-1800, NOV 01 02 03 06 07 08 09 10 13 14 15 16 17 20 22 23 24 27 28 29 30 0500-1900, SFC up to 1500FT AMSL
PJE WILL TAKE PLACE WI:
1.5NM RADIUS CENTERED ON [375932N 0232500E](#) (NEA PERAMOS).
- ATHINAI TMA, ELEFSIS MCTR, MEGARA MATZ, LGR55 AND LGD67 AFFECTED.
- LGP7 SHALL NOT BE AFFECTED. ↑

LGGG PARACHUTE JUMPING EXERCISE, PARAGLIDING OR HANG GLIDING WILL TAKE PLACE - [suppress](#) B1179/23
From 2023-10-01 04:10 until 2023-11-26 15:00, OCT 01 06 07 08 13 14 15 20 21 22 27 28 29 0410-1450, NOV 03 04 05 10 11
12 17 18 19 24 25 26 0420-1500, SFC up to 10000FT AMSL
PJE WILL TAKE PLACE WI 1NM RADIUS CENTERED ON [375853N 0232158E](#),
MEGARA. ATHINAI TMA, N604(KOR-ATV), L995(ATV-GERMI) MEGARA MATZ,
AFFECTED. ↑

LGGG UNMANNED AIRCRAFT WILL TAKE PLACE - [suppress](#) A2686/23
From 2023-08-15 05:00 until 2023-11-15 05:00, SFC up to 1000FT AMSL
UAV FLIGHTS WILL TAKE PLACE WITHIN ATHINAI FIR AS DESCRIBED BELOW:
1.- AREA: CIRCLE 2NM RADIUS CENTERED ON [375900N 0233400E](#).
ATHINAI TMA, ELEFSIS MCTR/MATZ, LGR20 AFFECTED.
- VERTICAL LIMITS: SFC-1000FT AMSL.
2.- REMARK: BEFORE THE COMMENCEMENT OF THE UAV FLIGHTS, FLIGHT
PLANS MUST BE SUBMITTED AND PERMISSION BY APPROPRIATE
ATC UNIT MUST BE OBTAINED. ↑

LTBB ISTANBUL FIR

LTBB ATS ROUTE PLAIN LANGUAGE - [suppress](#) A0232/15
From 2015-01-19 00:01 until PERM
NAVIGATIONAL WARNING TO ALL CONCERNED
'THE PORTION OF THE ATS ROUTES R19/UR19, L995/UL995 THAT IS BETWEEN
KOPAR AND RODOS IN THE SOUTH OF DATCA PENINSULA PASSES THROUGH THE
AIRSPACE OF THE REPUBLIC OF TURKEY.
ALL STATE AIRCRAFT AND/OR AIRCRAFT CARRYING ANY KIND OF DANGEROUS
CARGO, ARMS AND AMMUNITION SHOULD AVOID THIS PORTION OF THE MENTIONED
ROUTES OR SHALL APPLY FOR A DIPLOMATIC CLEARANCE AS LAID DOWN IN AIP
TURKEY. STRICT ADHERENCE TO THIS RULE IS EXPECTED.' ↑

LTBB PARACHUTE JUMPING EXERCISE, PARAGLIDING OR HANG GLIDING WILL TAKE PLACE - [suppress](#) B1846/23
From 2023-09-18 03:55 until 2023-12-17 14:53, SR-SS, SFC up to 13500FT AMSL
PARACHUTE JUMPING EXERCISE WILL TAKE PLACE.
AREA: CENTRED ON [375704N0271958E](#) WITH RADIUS 2.5NM ↑

LTBB UNMANNED AIRCRAFT WILL TAKE PLACE - [suppress](#) B1620/23
From 2023-08-10 19:00 until 2023-10-30 02:00, AUG 10-OCT 29 1900-2359, AUG 11-OCT 30 0000-0200, 1500FT AMSL up to
2000FT AMSL
UNMANNED ACFT WILL TAKE PLACE WI IZMIR TMA EFES CTR:
[374529N0271547E](#) [374930N0271636E](#) [375612N0271717E](#)
[375934N0271440E](#) [375903N0270946E](#) [375118N0271309E](#) [374346N0271059E](#)
[374529N0271547E](#) ↑

LTBB UNMANNED AIRCRAFT WILL TAKE PLACE - [suppress](#) B1618/23
From 2023-08-10 19:00 until 2023-10-30 02:00, AUG 10-OCT 29 1900-2359, AUG 11-OCT 30 0000-0200, 1500FT AMSL up to

2900FT AMSL

UNMANNED ACFT WILL TAKE PLACE WITHIN IZMIR TMA AREA:

[380646N0265848E](#) [380207N0265240E](#) [375900N0265500E](#) [375259N0270859E](#)

[374346N0271059E](#) [375118N0271312E](#) [375903N0270947E](#) [380446N0265848E](#)

380646N0265848E

↑

Other NOTAMs

LTHG HELIPORT CLOSED - [suppress](#)

C0251/23

From 2023-08-31 07:40 until 2023-11-29 14:00

DHMI/MILAS BODRUM-HELIPORT (LTHG) CLSD TO TAKE OFF/LANDING TFC.

↑

B Suppressed NOTAM

NOF	NOTAMS
-----	--------

LGGG	M0113/23
------	----------
